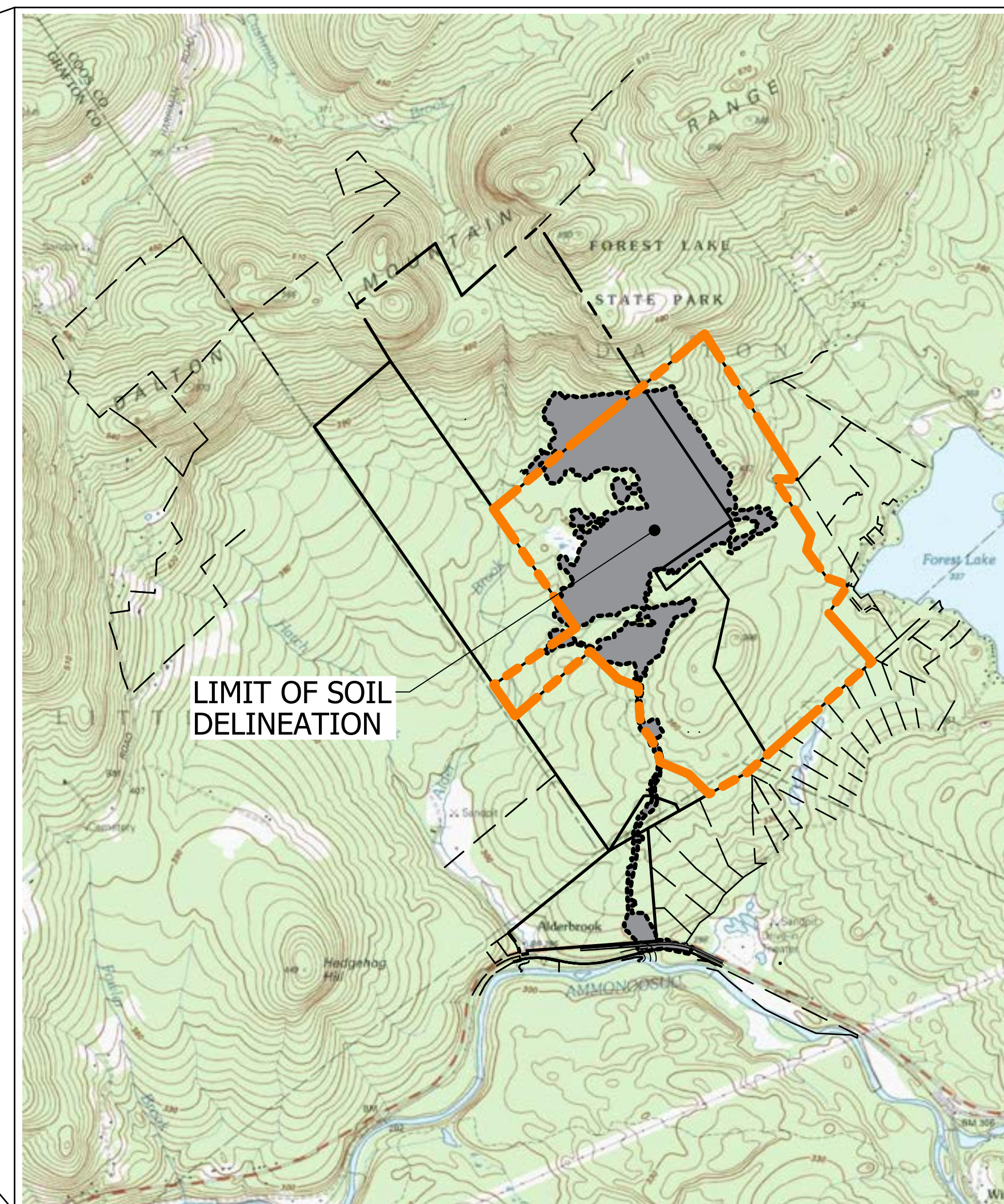
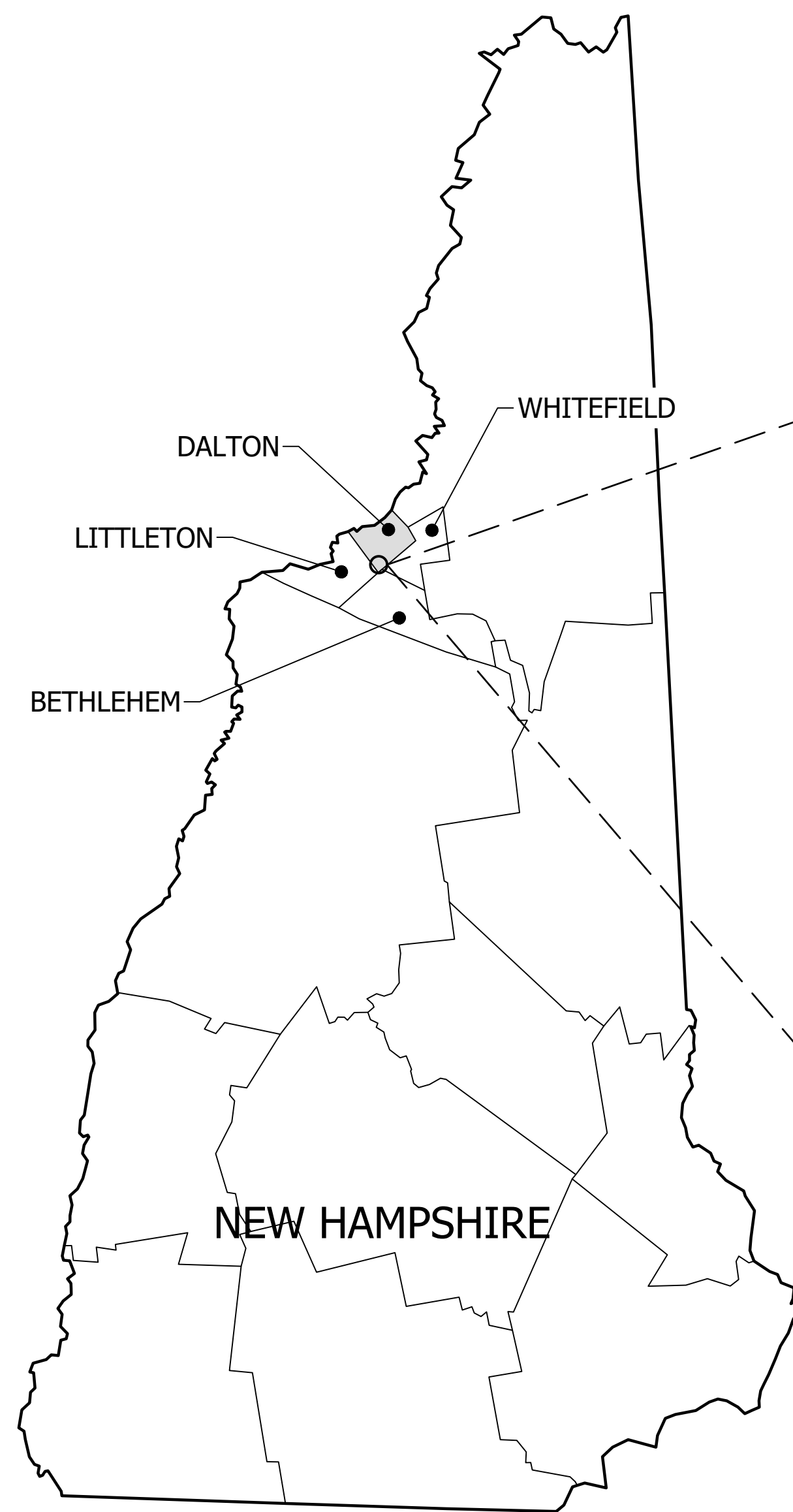


GRANITE STATE LANDFILL, LLC

EXISTING CONDITIONS SOIL MAPPING PLANS

DALTON, NEW HAMPSHIRE
AUGUST 2020 (REVISED MARCH 2023)



LOCATION PLAN

SCALE: 1" = 2000'

OWNER:

GRANITE STATE LANDFILL, LLC
1855 VT ROUTE 100
HYDE PARK, VT 05655
802.651.5454

SOIL SCIENTIST:

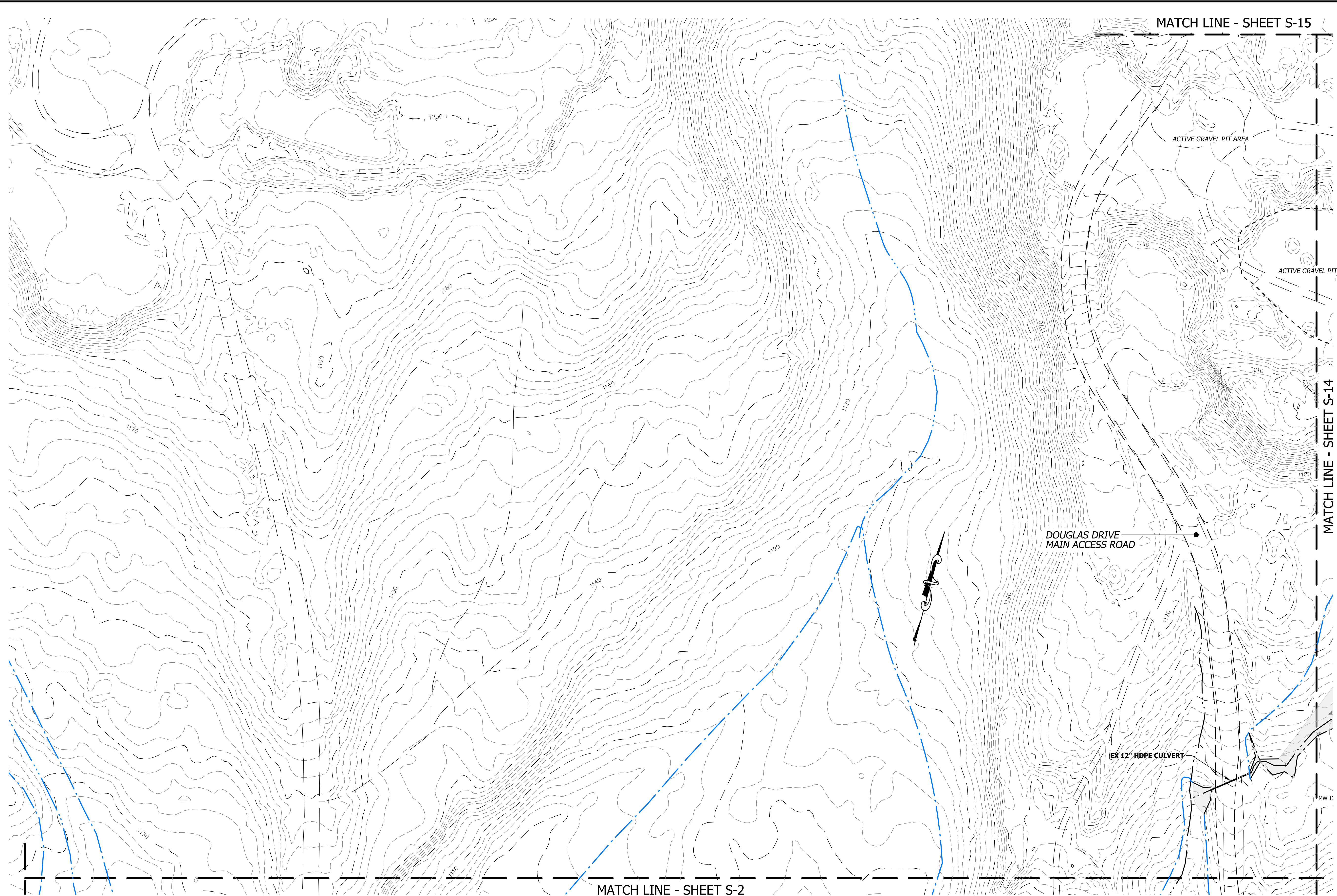
MICHAEL CUOMO
6 YORK POND ROAD
YORK, ME 03909



Michael Cuomo
28 MARCH 2023

SURVEYOR:

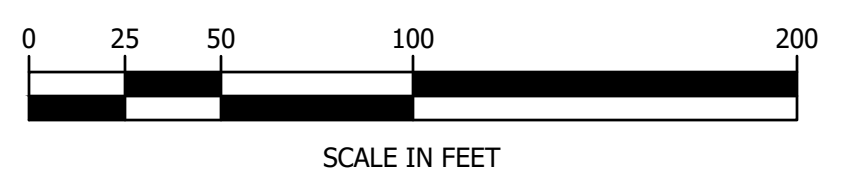
HORIZONS ENGINEERING, INC.
34 SCHOOL STREET
LITTLETON, NH 03561



- EXISTING LOT LINE
- SUBJECT PROPERTY BOUNDARY LINE
- WATERSHED BOUNDARY
- SOIL MAP UNIT BOUNDARY
- SOIL MAPPING LIMIT
- GRAVEL ROAD
- MINOR CONTOUR (2')
- MAJOR CONTOUR (10')

- LEGEND**
- PERENNIAL STREAM
 - INTERMITTENT STREAM
 - EPHEMERAL FLOW
 - FLOW DIRECTION
 - EXISTING WETLAND

- X-X-X-X-X BEAVER DAM
- ⊕ TEST PIT LOCATION AND ID



DATE OF PRINT
MARCH 27 2023
 HORIZONS ENGINEERING

© 2023
 horizons
 Engineering
 All rights reserved

PROJECT #:	NO.	DATE	REVISION DESCRIPTION	ENG DWG
19045				
DATE:	MARCH 2023			
SURVEYED BY:	HET			
ENGINEERED BY:	MCUOMO			
DRAWN BY:	BDD/KRP			
CHECKED BY:	MCUOMO			

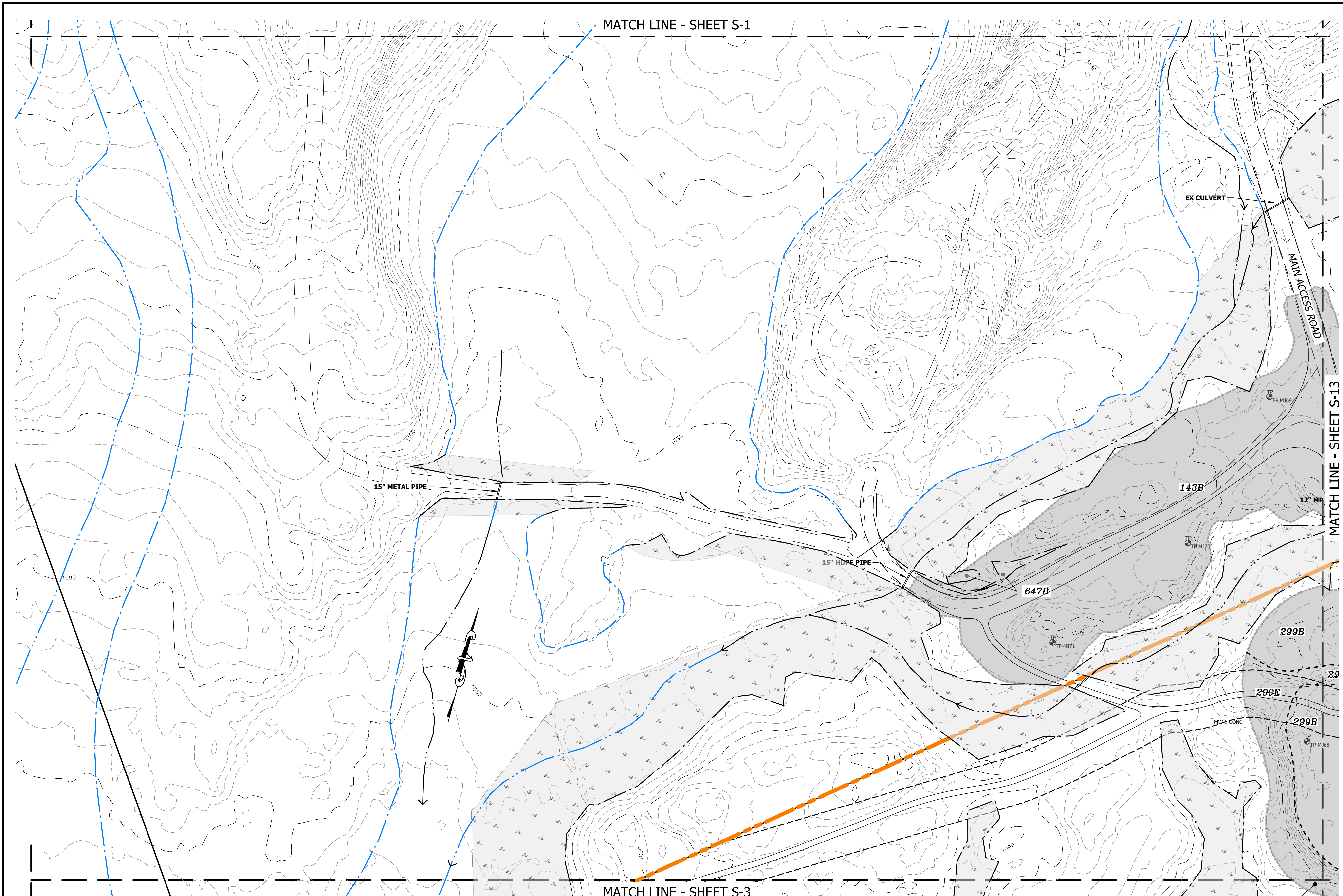


horizons
 Engineering
 Engineering - Land Surveying - Environmental
 MAINE • NEW HAMPSHIRE • VERMONT
 www.horizonsengineering.com

GRANITE STATE LANDFILL, LLC
 DALTON, NEW HAMPSHIRE
 SITE SPECIFIC SOIL PLANS

SHEET S-1
 SOIL MAPPING PLAN

Z:\proj_2019\19045_NCS - Dalton\DWG\Final\19045_Soil_Layouts\17_newtopodwg_1_10\18\2023 6:01:38 AM_kerep\hbrick



MATCH LINE - SHEET S-1

MATCH LINE - SHEET S-13

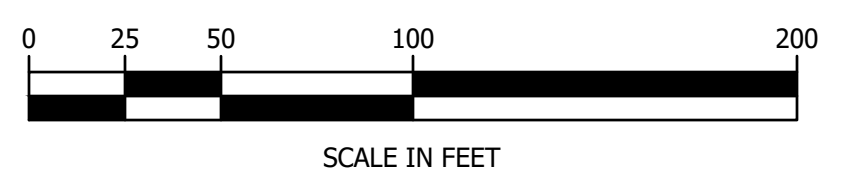
MATCH LINE - SHEET S-3

- EXISTING LOT LINE
- SUBJECT PROPERTY BOUNDARY LINE
- WATERSHED BOUNDARY
- SOIL MAP UNIT BOUNDARY
- SOIL MAPPING LIMIT
- GRAVEL ROAD
- MINOR CONTOUR (2')
- MAJOR CONTOUR (10')

LEGEND

- PERENNIAL STREAM
- INTERMITTENT STREAM
- EPHEMERAL FLOW
- FLOW DIRECTION
- EXISTING WETLAND


- X-X-X-X-X BEAVER DAM
- TP TEST PIT LOCATION AND ID



DATE OF PRINT
MARCH 27 2023
HORIZONS ENGINEERING

© 2023
Horizons Engineering
All rights reserved

PROJECT #:	NO.	DATE	REVISION DESCRIPTION	ENG	DWG
19045				MC	KRP
DATE:	MARCH 2023		ADDITIONAL SOIL DELINEATIONS / CLASSIFICATION UPDATES		
SURVEYED BY:	HET				
ENGINEERED BY:	MCUOMO				
DRAWN BY:	BDD/KRP				
CHECKED BY:	MCUOMO				



horizons Engineering
Engineering - Land Surveying - Environmental
MAINE • NEW HAMPSHIRE • VERMONT
www.horizonsengineering.com

GRANITE STATE LANDFILL, LLC
DALTON, NEW HAMPSHIRE
SITE SPECIFIC SOIL PLANS

SHEET S-2

SOIL MAPPING PLAN

Z:\proj_2019\19045_NCS - Dalton\DWG\Final\19045_Soil_Layers-17_newTopo.dwg, 2/10/2023 6:01:44 AM, karephilbrick

MATCH LINE - SHEET S-2

299E

MATCH LINE - SHEET S-12

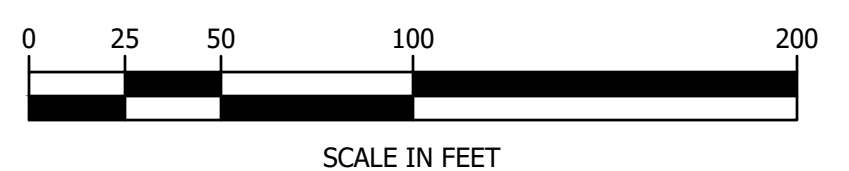
MATCH LINE - SHEET S-4

- EXISTING LOT LINE
- SUBJECT PROPERTY BOUNDARY LINE
- WATERSHED BOUNDARY
- SOIL MAP UNIT BOUNDARY
- SOIL MAPPING LIMIT
- GRAVEL ROAD
- MINOR CONTOUR (2')
- MAJOR CONTOUR (10')

LEGEND

- PERENNIAL STREAM
- INTERMITTENT STREAM
- EPHEMERAL FLOW
- FLOW DIRECTION
- EXISTING WETLAND

- X-X-X-X-X BEAVER DAM
- ⊕ TEST PIT LOCATION AND ID



DATE OF PRINT
MARCH 27 2023
 HORIZONS ENGINEERING

© 2023
 horizons
 Engineering
 All rights reserved

PROJECT #:	NO.	DATE	REVISION DESCRIPTION	ENG. DWG.
19045				
DATE:	MARCH 2023			
SURVEYED BY:	HET			
ENGINEERED BY:	MCUOMO			
DRAWN BY:	BDD/KRP			
CHECKED BY:	MCUOMO			



horizons
 Engineering
 Engineering - Land Surveying - Environmental
 MAINE • NEW HAMPSHIRE • VERMONT
 www.horizonsengineering.com

GRANITE STATE LANDFILL, LLC
 DALTON, NEW HAMPSHIRE
 SITE SPECIFIC SOIL PLANS

SOIL MAPPING PLAN






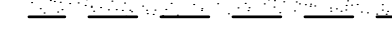


SHEET S-3

2:\proj_2019\19045\NCS - Dalton\DWG\Final\19045_Soil_Layers-17_newtopodwg_3_10\18/2023 6:01:53 AM_kerep\hbrick



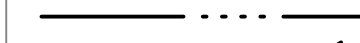


MATCH LINE - SHEET S-3



MATCH LINE - SHEET S-11

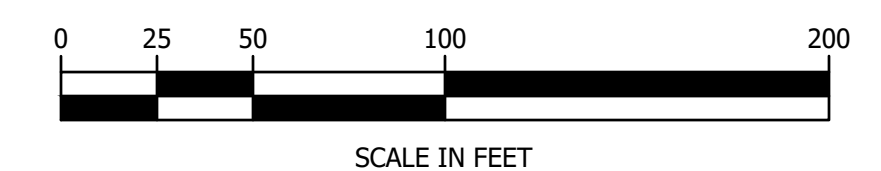
MATCH LINE - SHEET S-5

-  EXISTING LOT LINE
-  SUBJECT PROPERTY BOUNDARY LINE
-  WATERSHED BOUNDARY
-  SOIL MAP UNIT BOUNDARY
-  SOIL MAPPING LIMIT
-  GRAVEL ROAD
-  MINOR CONTOUR (2')
-  MAJOR CONTOUR (10')

LEGEND

-  PERENNIAL STREAM
-  INTERMITTENT STREAM
-  EPHEMERAL FLOW
-  FLOW DIRECTION
-  EXISTING WETLAND

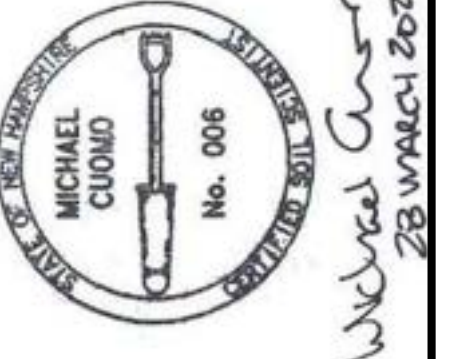
-  BEAVER DAM
-  TEST PIT LOCATION AND ID



DATE OF PRINT
MARCH 27 2023
 HORIZONS ENGINEERING

© 2023
 horizons
 Engineering
 All rights reserved

PROJECT #:	NO.	DATE	REVISION DESCRIPTION
19045			
DATE:	MARCH 2023		
SURVEYED BY:	HET		
ENGINEERED BY:	MCUOMO		
DRAWN BY:	BDD/KRP		
CHECKED BY:	MCUOMO		



horizons
 Engineering
 Engineering - Land Surveying - Environmental
 MAINE • NEW HAMPSHIRE • VERMONT
 www.horizonsengineering.com

GRANITE STATE LANDFILL, LLC
 DALTON, NEW HAMPSHIRE
 SITE SPECIFIC SOIL PLANS
 SOIL MAPPING PLAN

SHEET S-4

Z:\proj_2019\19045 NCES - Dalton\DWG\SS\Final\19045_Soil_Layers-17_new\topodwg_4_10\18\2023 6:02:03 AM.keraphibrick

2:\proj_2019\19045\NCS - Dalton\DWG\Final\19045_Soil_Layouts\17_newtopodwg_5_10\18/2023 6:02:13 AM_karep@hobrick

MATCH LINE - SHEET S-4

MATCH LINE - SHEET S-10

MATCH LINE - SHEET S-6

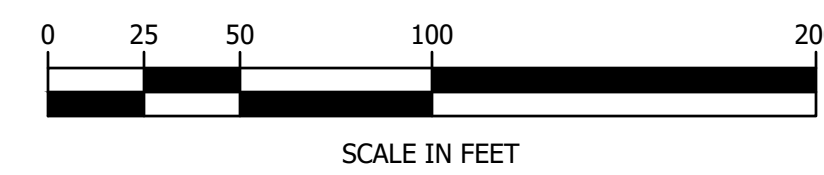
Impact Number	Impact Size (sq. ft.)	Impact Classification	Linear feet	perm/temp
5-1	11,436	PSS1E		P

- EXISTING LOT LINE
- SUBJECT PROPERTY BOUNDARY LINE
- WATERSHED BOUNDARY
- SOIL MAP UNIT BOUNDARY
- SOIL MAPPING LIMIT
- GRAVEL ROAD
- MINOR CONTOUR (2')
- MAJOR CONTOUR (10')

LEGEND

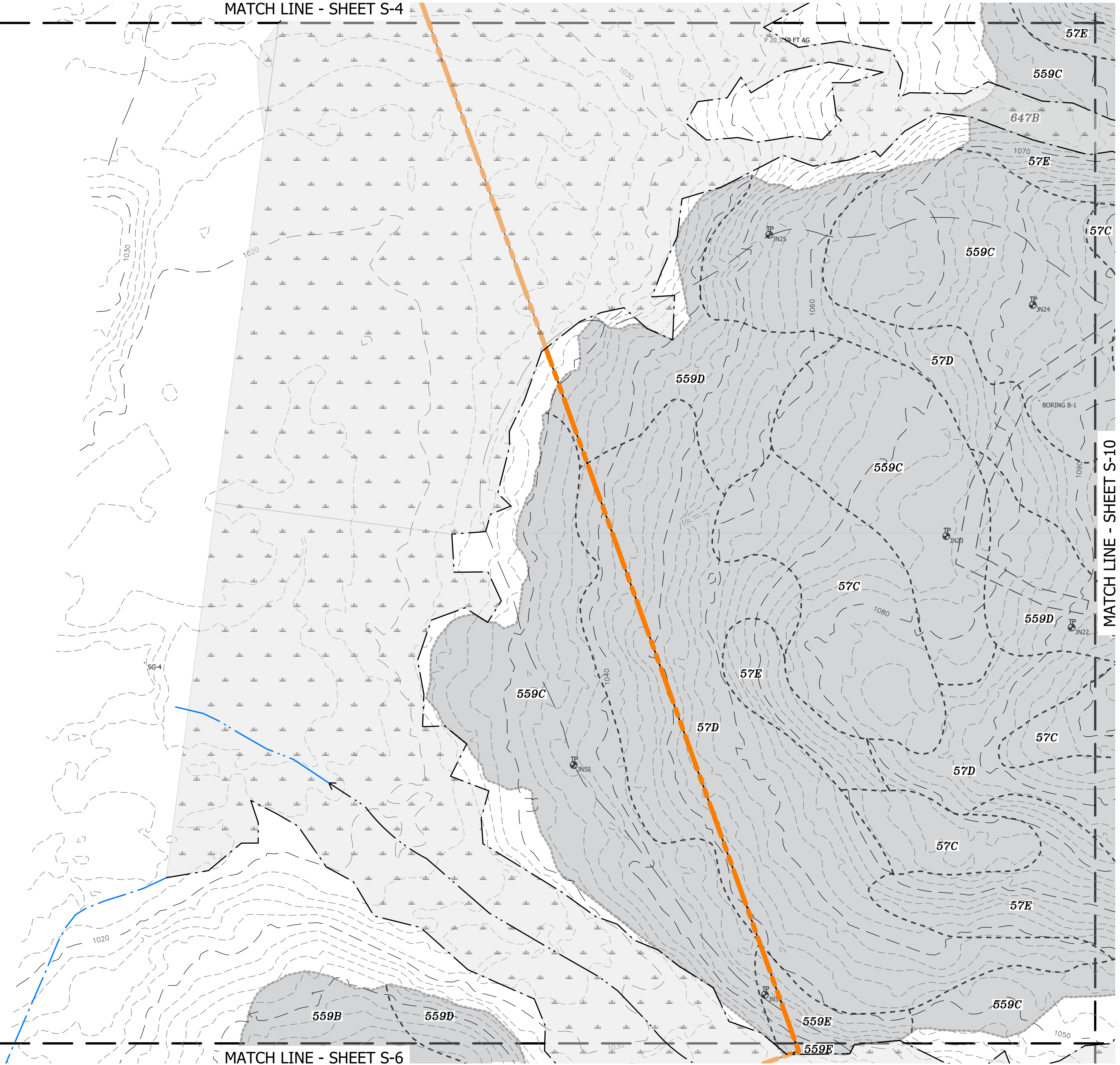
- PERENNIAL STREAM
- INTERMITTENT STREAM
- EPHEMERAL FLOW
- FLOW DIRECTION
- EXISTING WETLAND

- BEAVER DAM
- TEST PIT LOCATION AND ID




DATE OF PRINT
MARCH 27 2023
HORIZONS ENGINEERING

© 2023
horizons
Engineering
All rights reserved



PROJECT #:	NO.	DATE	REVISION DESCRIPTION
19045			
DATE:	MARCH 2023		
SURVEYED BY:	HET		
ENGINEERED BY:	MCLUOMO		
DRAWN BY:	BDD/KRP		
CHECKED BY:	MCLUOMO		



horizons
Engineering
Engineering - Land Surveying - Environmental
MAINE • NEW HAMPSHIRE • VERMONT
www.horizonsengineering.com

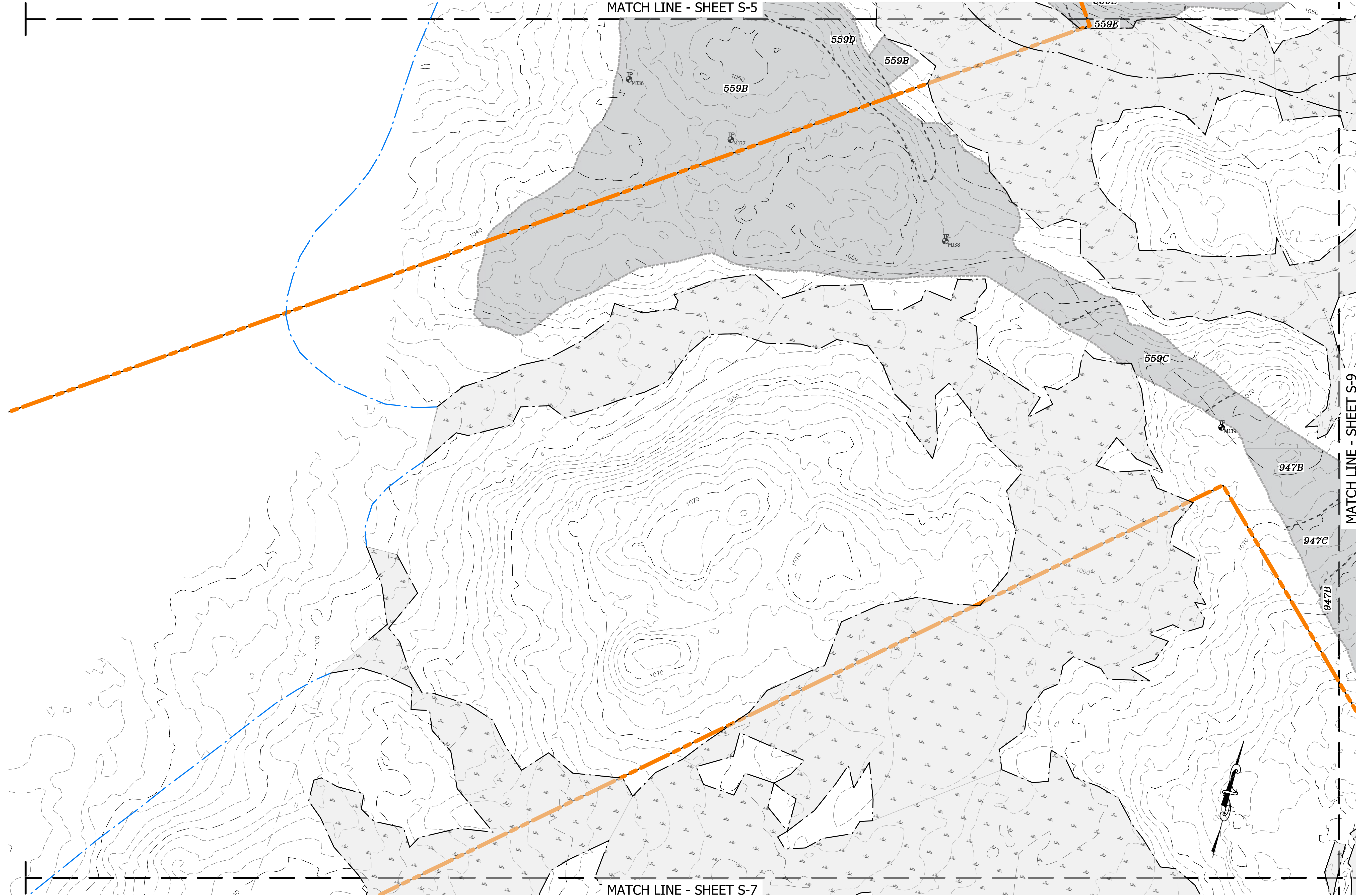
GRANITE STATE LANDFILL, LLC
DALTON, NEW HAMPSHIRE
SITE SPECIFIC SOIL PLANS
SOIL MAPPING PLAN

SHEET S-5

MATCH LINE - SHEET S-5

MATCH LINE - SHEET S-9

MATCH LINE - SHEET S-7

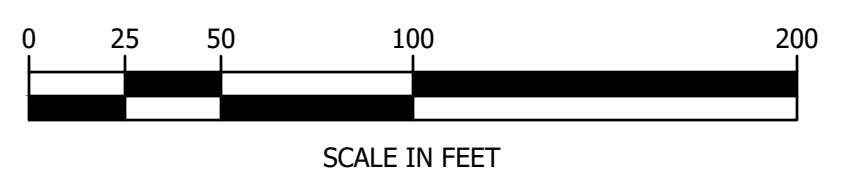


- EXISTING LOT LINE
- - - SUBJECT PROPERTY BOUNDARY LINE
- WATERSHED BOUNDARY
- - - SOIL MAP UNIT BOUNDARY
- - - SOIL MAPPING LIMIT
- GRAVEL ROAD
- MINOR CONTOUR (2')
- MAJOR CONTOUR (10')

LEGEND

- PERENNIAL STREAM
- INTERMITTENT STREAM
- EPHEMERAL FLOW
- FLOW DIRECTION
- EXISTING WETLAND

- x-x-x-x-x-x-x-x-x-x BEAVER DAM
- TP TEST PIT LOCATION AND ID



DATE OF PRINT
MARCH 27 2023
 HORIZONS ENGINEERING

© 2023
 horizons
 Engineering
 All rights reserved

PROJECT #:	NO.	DATE	REVISION DESCRIPTION	ENG DWG
19045				
DATE:	MARCH 2023			
SURVEYED BY:	HET			
ENGINEERED BY:	MCUOMO			
DRAWN BY:	BDD/KRP			
CHECKED BY:	MCUOMO			



horizons
 Engineering
 Engineering - Land Surveying - Environmental
 MAINE • NEW HAMPSHIRE • VERMONT
 www.horizonsengineering.com

GRANITE STATE LANDFILL, LLC
 DALTON, NEW HAMPSHIRE
 SITE SPECIFIC SOIL PLANS

SOIL MAPPING PLAN

SHEET S-6




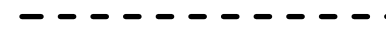

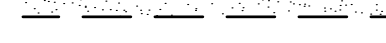


Z:\proj_2019\19045_NCS - Dalton\DWG\Final\19045_Soil_Layers\17_newtopodwg_6_10/18/2023 6:02:23 AM.kerphibrick

MATCH LINE - SHEET S-6

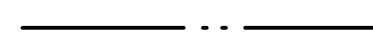
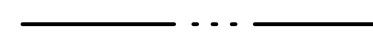



EX. CULVERT

MATCH LINE - SHEET S-8

MATCH LINE - SHEET S-31

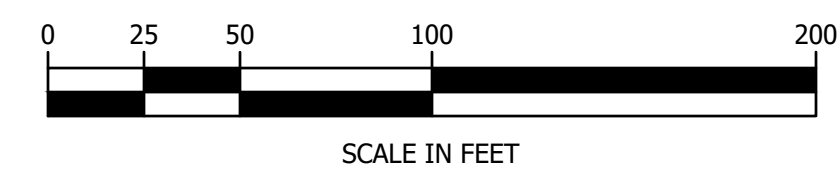
-  EXISTING LOT LINE
-  SUBJECT PROPERTY BOUNDARY LINE
-  WATERSHED BOUNDARY
-  SOIL MAP UNIT BOUNDARY
-  SOIL MAPPING LIMIT
-  GRAVEL ROAD
-  MINOR CONTOUR (2')
-  MAJOR CONTOUR (10')

LEGEND

-  PERENNIAL STREAM
-  INTERMITTENT STREAM
-  EPHEMERAL FLOW
-  FLOW DIRECTION
-  EXISTING WETLAND

 BEAVER DAM

 TEST PIT LOCATION AND ID




DATE OF PRINT
MARCH 27 2023
 HORIZONS ENGINEERING

© 2023
 horizons
 Engineering
 All rights reserved

GRANITE STATE LANDFILL, LLC
 DALTON, NEW HAMPSHIRE
 SITE SPECIFIC SOIL PLANS

SOIL MAPPING PLAN

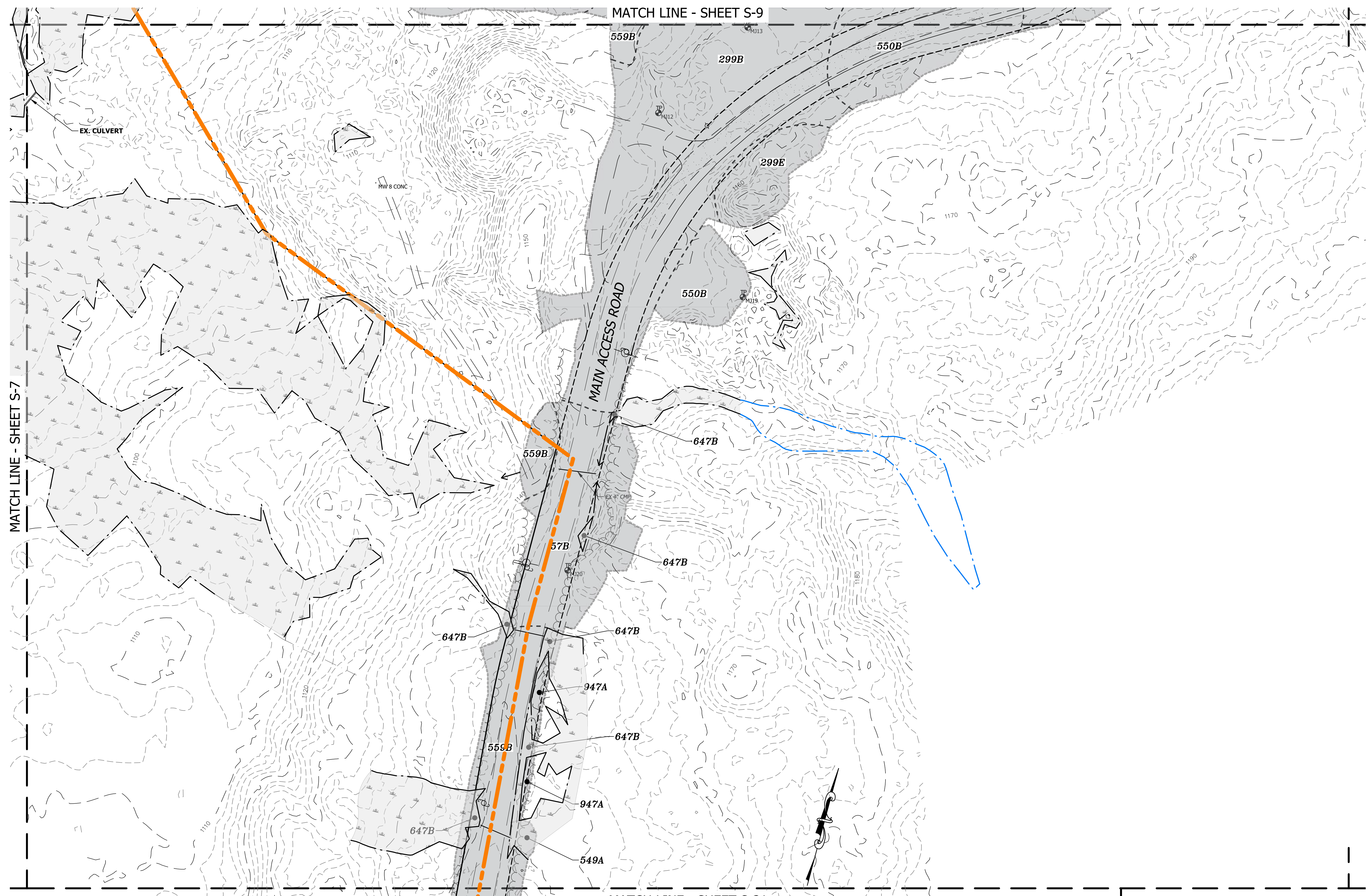
horizons
 Engineering
 Engineering - Land Surveying - Environmental
 MAINE • NEW HAMPSHIRE • VERMONT
 www.horizonsengineering.com



PROJECT #:	NO.	DATE	REVISION DESCRIPTION
19045	19045	MARCH 2023	
DATE:	MARCH 2023		
SURVEYED BY:	HET		
ENGINEERED BY:	MCUOMO		
DRAWN BY:	BDD/KRP		
CHECKED BY:	MCUOMO		

ENG DWG

Z:\proj_2019\19045 NCES - Dalton\DWG\SSV\final\19045_Soil_Layers17_newtopodwg_7_10\18/2023 6:02:36 AM_keraphibrick



MATCH LINE - SHEET S-7

MATCH LINE - SHEET S-9

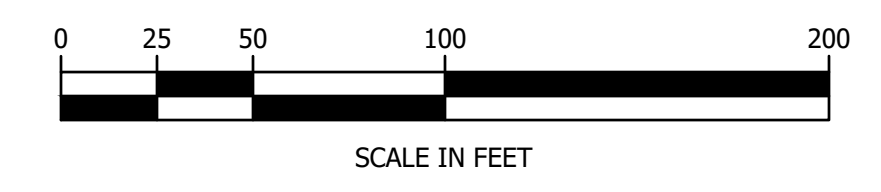
MATCH LINE - SHEET S-31

- EXISTING LOT LINE
- SUBJECT PROPERTY BOUNDARY LINE
- WATERSHED BOUNDARY
- SOIL MAP UNIT BOUNDARY
- SOIL MAPPING LIMIT
- GRAVEL ROAD
- MINOR CONTOUR (2')
- MAJOR CONTOUR (10')

LEGEND

- PERENNIAL STREAM
- INTERMITTENT STREAM
- EPHEMERAL FLOW
- FLOW DIRECTION
- EXISTING WETLAND

- X-X-X-X-X BEAVER DAM
- ⊕ TEST PIT LOCATION AND ID



DATE OF PRINT
MARCH 27 2023
HORIZONS ENGINEERING



PROJECT #:	NO.	DATE	REVISION DESCRIPTION	ENG. DWG.
19045		MARCH 2023		
DATE:				
SURVEYED BY:	HEI			
ENGINEERED BY:	MCUOMO			
DRAWN BY:	BDD/KRP			
CHECKED BY:	MCUOMO			



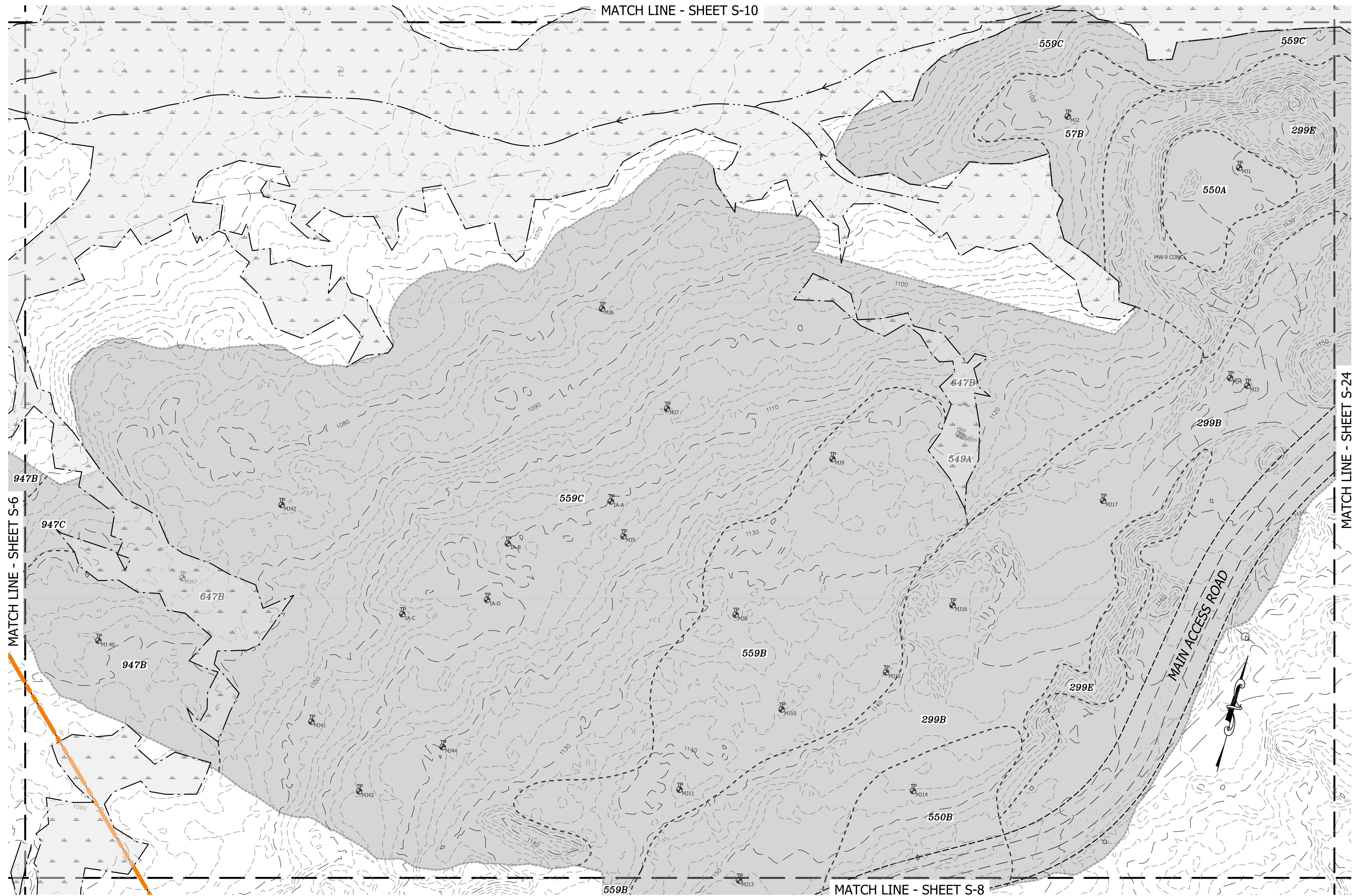
horizons
Engineering
Engineering - Land Surveying - Environmental
MAINE • NEW HAMPSHIRE • VERMONT
www.horizonsengineering.com

GRANITE STATE LANDFILL, LLC
DALTON, NEW HAMPSHIRE
SITE SPECIFIC SOIL PLANS
SOIL MAPPING PLAN

SHEET S-8

Z:\proj_2019\19045_NCES - Dalton\DWG\SSV\final\19045_Soil_Layers-17_newTopodwg_8_10\18\2023.6.02.27 AM_kerep\hbrick

MATCH LINE - SHEET S-10



MATCH LINE - SHEET S-6

MATCH LINE - SHEET S-24

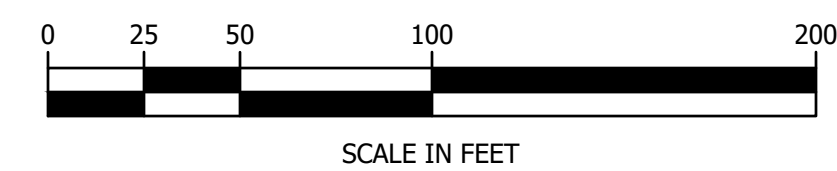
MATCH LINE - SHEET S-8

- EXISTING LOT LINE
- - - SUBJECT PROPERTY BOUNDARY LINE
- WATERSHED BOUNDARY
- SOIL MAP UNIT BOUNDARY
- SOIL MAPPING LIMIT
- GRAVEL ROAD
- MINOR CONTOUR (2')
- MAJOR CONTOUR (10')

LEGEND

- PERENNIAL STREAM
- INTERMITTENT STREAM
- EPHEMERAL FLOW
- FLOW DIRECTION
- EXISTING WETLAND


- x-x-x-x-x BEAVER DAM
- TP TEST PIT LOCATION AND ID



DATE OF PRINT
MARCH 27 2023
 HORIZONS ENGINEERING

© 2023
 horizons
 Engineering
 All rights reserved

PROJECT #:	NO.	DATE	REVISION DESCRIPTION
19045			
DATE:	MARCH 2023		
SURVEYED BY:	HET		
ENGINEERED BY:	MCUOMO		
DRAWN BY:	BDD/KRP		
CHECKED BY:	MCUOMO		



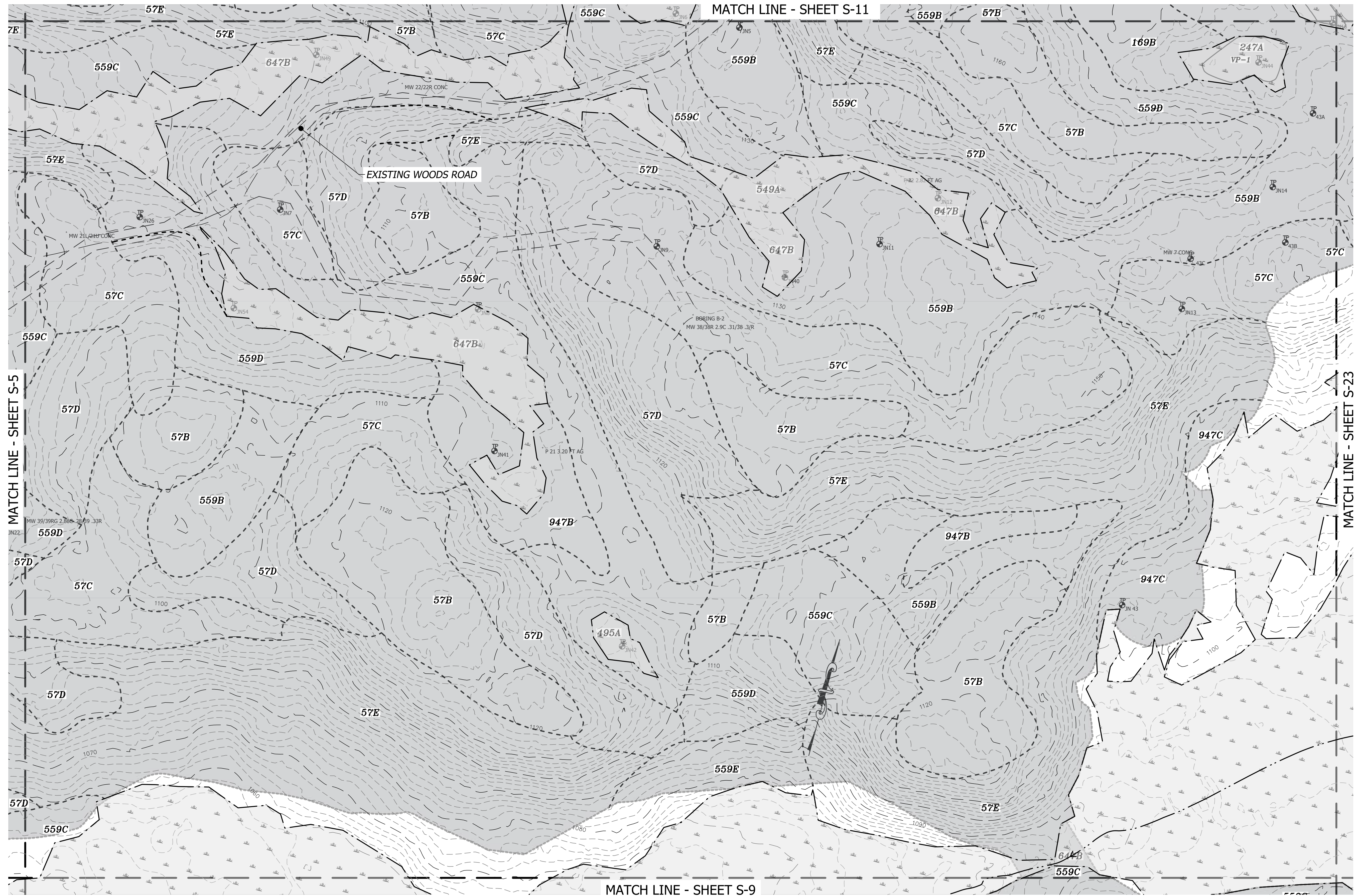
horizons
 Engineering
 Engineering - Land Surveying - Environmental
 MAINE • NEW HAMPSHIRE • VERMONT
 www.horizonsengineering.com

GRANITE STATE LANDFILL, LLC
 DALTON, NEW HAMPSHIRE
 SITE SPECIFIC SOIL PLANS

SOIL MAPPING PLAN

SHEET S-9

Z:\proj_2019\19045_NCS - Dalton\DWG\SS\Final\19045_Soil_Layouts\17_newTopo.dwg, 9/10/18/2023 6:02:39 AM, karephibrick



MATCH LINE - SHEET S-5

MATCH LINE - SHEET S-11

MATCH LINE - SHEET S-23

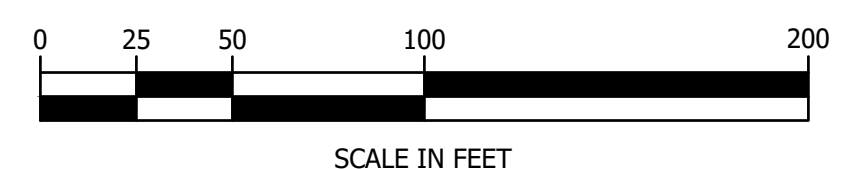
MATCH LINE - SHEET S-9

- EXISTING LOT LINE
- SUBJECT PROPERTY BOUNDARY LINE
- WATERSHED BOUNDARY
- SOIL MAP UNIT BOUNDARY
- SOIL MAPPING LIMIT
- GRAVEL ROAD
- MINOR CONTOUR (2')
- MAJOR CONTOUR (10')

LEGEND

- PERENNIAL STREAM
- INTERMITTENT STREAM
- EPHEMERAL FLOW
- FLOW DIRECTION
- EXISTING WETLAND

- X-X-X-X-X- BEAVER DAM
- TP TEST PIT LOCATION AND ID



DATE OF PRINT
MARCH 27 2023
HORIZONS ENGINEERING



PROJECT #:	NO.	DATE	REVISION DESCRIPTION	ENG	DWG
19045		MARCH 2023	ADDITIONAL SOIL DELINEATIONS / CLASSIFICATION UPDATES	MC	KRP
DATE:					
SURVEYED BY:					
ENGINEERED BY:					
DRAWN BY:					
CHECKED BY:					

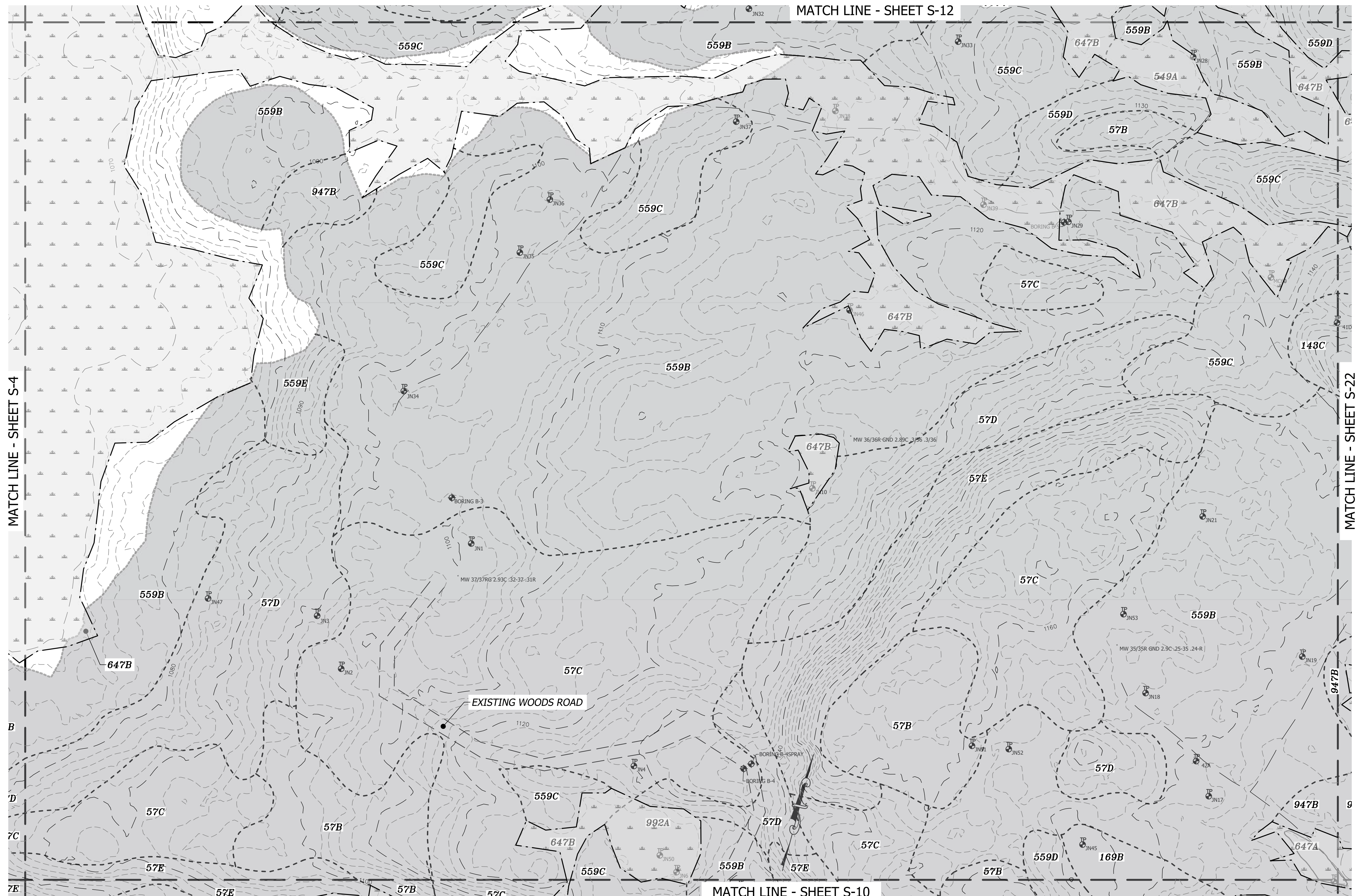


horizons Engineering
Engineering - Land Surveying - Environmental
MAINE • NEW HAMPSHIRE • VERMONT
www.horizonsengineering.com

GRANITE STATE LANDFILL, LLC
DALTON, NEW HAMPSHIRE
SITE SPECIFIC SOIL PLANS

SHEET S-10
SOIL MAPPING PLAN

2:\proj_2019\19045\NCS - Dalton\DWG\Final\19045_Soil_Layouts\17_new\topodwg_10_10\18/2023 6:03:12 AM_KarenPillbrick



MATCH LINE - SHEET S-4

MATCH LINE - SHEET S-12

MATCH LINE - SHEET S-22

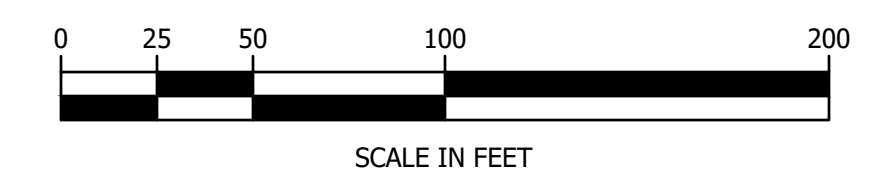
MATCH LINE - SHEET S-10

- EXISTING LOT LINE
- - - SUBJECT PROPERTY BOUNDARY LINE
- WATERSHED BOUNDARY
- SOIL MAP UNIT BOUNDARY
- SOIL MAPPING LIMIT
- GRAVEL ROAD
- MINOR CONTOUR (2')
- MAJOR CONTOUR (10')

LEGEND

- PERENNIAL STREAM
- INTERMITTENT STREAM
- EPHEMERAL FLOW
- FLOW DIRECTION
- EXISTING WETLAND


- X-X-X-X-X BEAVER DAM
- TP TEST PIT LOCATION AND ID



DATE OF PRINT
MARCH 27 2023
HORIZONS ENGINEERING

© 2023
All rights reserved

PROJECT #:	NO.	DATE	REVISION DESCRIPTION
19045			
DATE:	MARCH 2023		
SURVEYED BY:	HET		
ENGINEERED BY:	MCUOMO		
DRAWN BY:	BDD/KRP		
CHECKED BY:	MCUOMO		



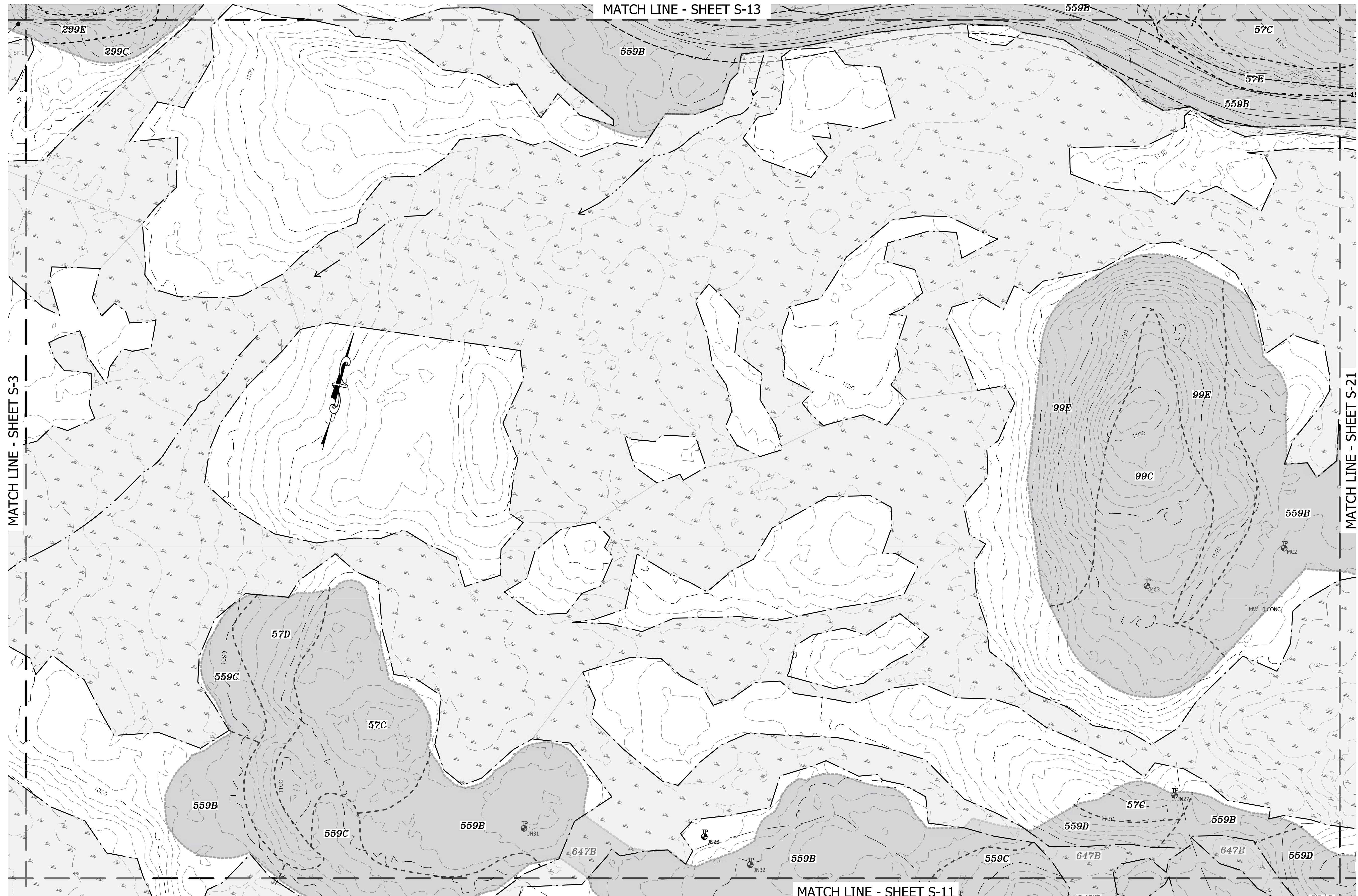
horizons
Engineering
Engineering - Land Surveying - Environmental
MAINE • NEW HAMPSHIRE • VERMONT
www.horizonsengineering.com

GRANITE STATE LANDFILL, LLC
DALTON, NEW HAMPSHIRE
SITE SPECIFIC SOIL PLANS

SHEET S-11

SOIL MAPPING PLAN

Z:\proj_2019\19045\NCS - Dalton\DWG\SSV\final\19045_Soil_Layouts\17_newTopo.dwg, 11/10/2023 6:03:24 AM, KarenPillbrick



MATCH LINE - SHEET S-3

MATCH LINE - SHEET S-13

559B

57C

57B

559B

MATCH LINE - SHEET S-21

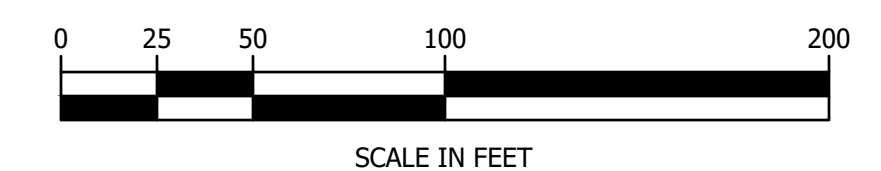
MATCH LINE - SHEET S-11

- EXISTING LOT LINE
- SUBJECT PROPERTY BOUNDARY LINE
- WATERSHED BOUNDARY
- SOIL MAP UNIT BOUNDARY
- SOIL MAPPING LIMIT
- GRAVEL ROAD
- MINOR CONTOUR (2')
- MAJOR CONTOUR (10')

LEGEND

- PERENNIAL STREAM
- INTERMITTENT STREAM
- EPHEMERAL FLOW
- FLOW DIRECTION
- EXISTING WETLAND

- X-X-X-X-X BEAVER DAM
- TP TEST PIT LOCATION AND ID



DATE OF PRINT
MARCH 27 2023
HORIZONS ENGINEERING

© 2023
Horizons Engineering
All rights reserved

PROJECT #:	NO.	DATE	REVISION DESCRIPTION	ENG	DWG
19045					
DATE:	MARCH 2023		ADDITIONAL SOIL DELINEATIONS / CLASSIFICATION UPDATES	MC	KRP
SURVEYED BY:	HET				
ENGINEERED BY:	MCUOMO				
DRAWN BY:	BDD/KRP				
CHECKED BY:	MCUOMO				



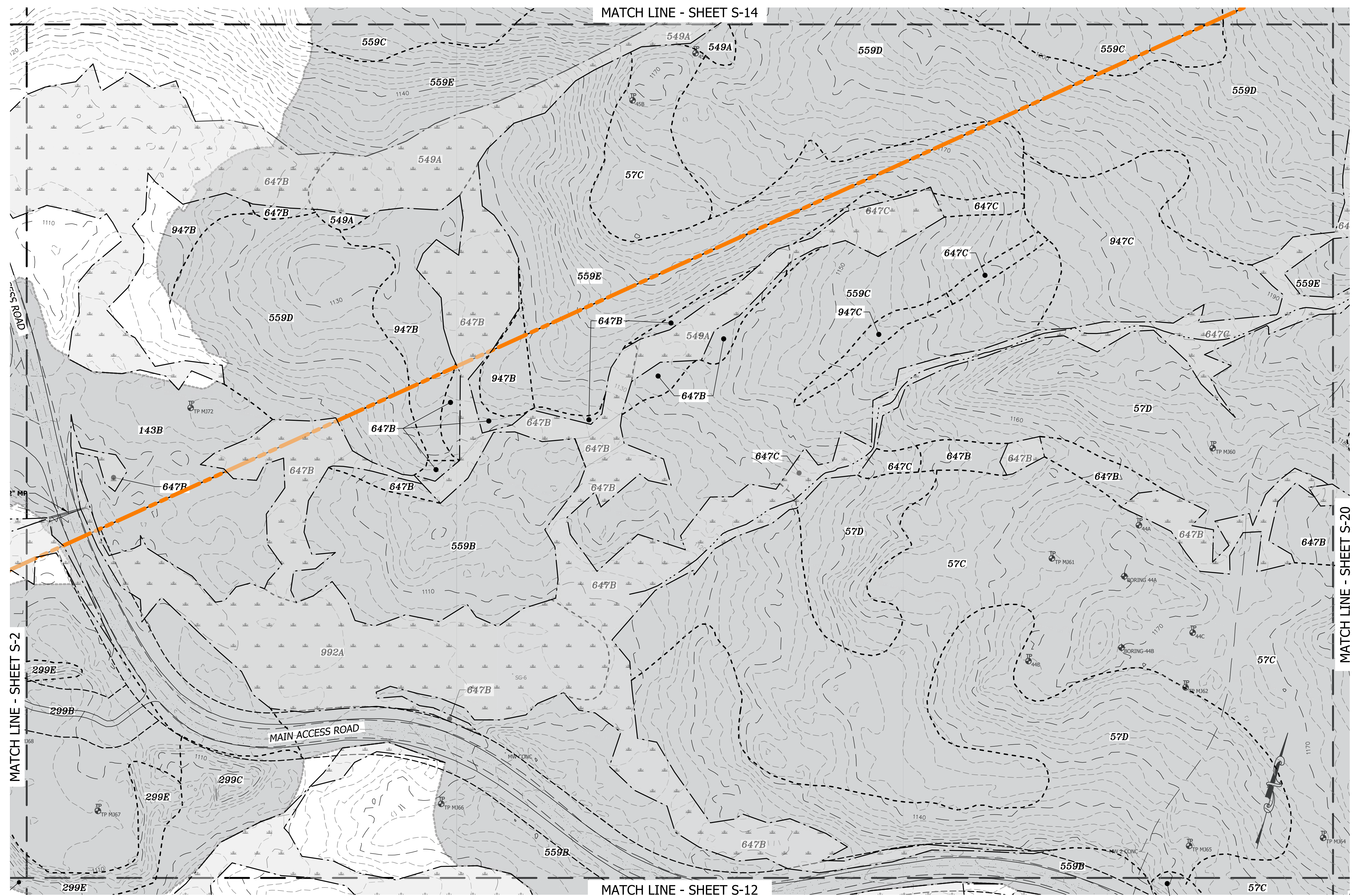
horizons Engineering
 Engineering - Land Surveying - Environmental
 MAINE • NEW HAMPSHIRE • VERMONT
 www.horizonsengineering.com

GRANITE STATE LANDFILL, LLC
 DALTON, NEW HAMPSHIRE
 SITE SPECIFIC SOIL PLANS

SHEET S-12

SOIL MAPPING PLAN

Z:\proj_2019\19045\NCS - Dalton\DWG\SSV\final\19045_Soil_Layers-17_newTopo.dwg, 12/10/18/2023 6:03:37 AM, KarenPhillbrick



MATCH LINE - SHEET S-14

MATCH LINE - SHEET S-20

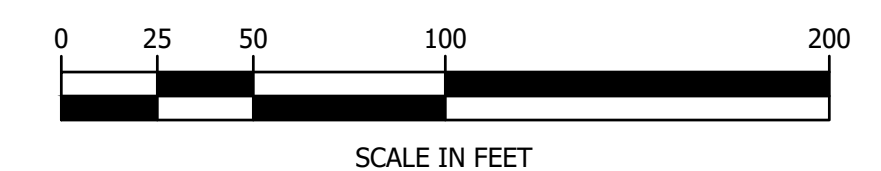
MATCH LINE - SHEET S-2

MATCH LINE - SHEET S-12

- EXISTING LOT LINE
- SUBJECT PROPERTY BOUNDARY LINE
- WATERSHED BOUNDARY
- SOIL MAP UNIT BOUNDARY
- SOIL MAPPING LIMIT
- GRAVEL ROAD
- MINOR CONTOUR (2')
- MAJOR CONTOUR (10')

- LEGEND**
- PERENNIAL STREAM
 - INTERMITTENT STREAM
 - EPHEMERAL FLOW
 - FLOW DIRECTION
 - EXISTING WETLAND


- X-X-X-X-X BEAVER DAM
- ⊙ TEST PIT LOCATION AND ID



DATE OF PRINT
MARCH 27 2023
HORIZONS ENGINEERING

© 2023
Horizons Engineering
All rights reserved

PROJECT #:	NO.	DATE	REVISION DESCRIPTION
19045			
DATE:	MARCH 2023		ADDITIONAL SOIL DELINEATIONS / CLASSIFICATION UPDATES
SURVEYED BY:	HET		
ENGINEERED BY:	MCUOMO		
DRAWN BY:	BDD/KRP		
CHECKED BY:	MCUOMO		



horizons Engineering
Engineering - Land Surveying - Environmental
MAINE • NEW HAMPSHIRE • VERMONT
www.horizonsengineering.com

GRANITE STATE LANDFILL, LLC
DALTON, NEW HAMPSHIRE
SITE SPECIFIC SOIL PLANS

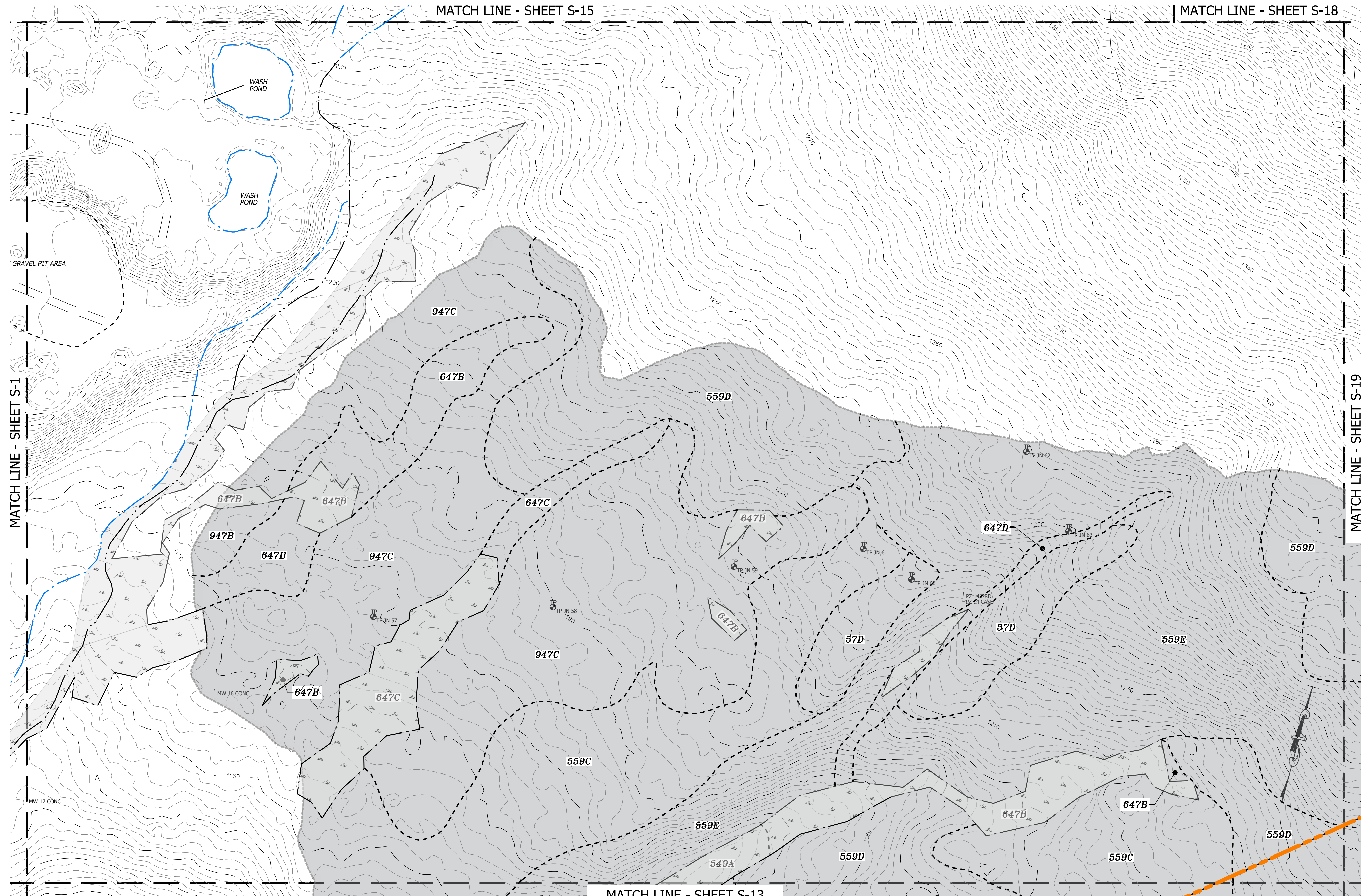
SHEET S-13

SOIL MAPPING PLAN

2:\proj_2019\19045\NCS - Dalton\DWG\Final\19045_Soil_Layers17_newTopo.dwg, 13, 10/18/2023 6:03:54 AM, KarenPillbrick

MATCH LINE - SHEET S-15

MATCH LINE - SHEET S-18



MATCH LINE - SHEET S-1

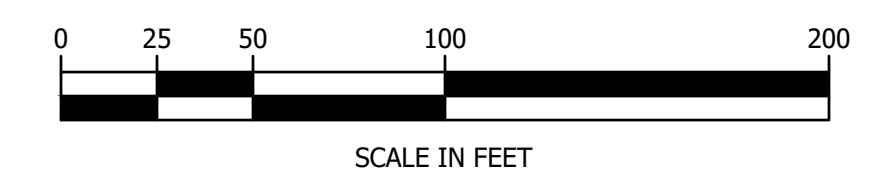
MATCH LINE - SHEET S-19

- EXISTING LOT LINE
- SUBJECT PROPERTY BOUNDARY LINE
- WATERSHED BOUNDARY
- SOIL MAP UNIT BOUNDARY
- SOIL MAPPING LIMIT
- GRAVEL ROAD
- MINOR CONTOUR (2')
- MAJOR CONTOUR (10')

LEGEND

- PERENNIAL STREAM
- INTERMITTENT STREAM
- EPHEMERAL FLOW
- FLOW DIRECTION
- EXISTING WETLAND


- X-X-X-X-X BEAVER DAM
- TP TEST PIT LOCATION AND ID



DATE OF PRINT
MARCH 27 2023
 HORIZONS ENGINEERING

© 2023
 horizons
 Engineering
 All rights reserved

PROJECT #:	NO.	DATE	REVISION DESCRIPTION	ENG	DWG
19045					
DATE:	MARCH 2023		ADDITIONAL SOIL DELINEATIONS / CLASSIFICATION UPDATES	MC	KRP
SURVEYED BY:	HET				
ENGINEERED BY:	MCUOMO				
DRAWN BY:	BDD/KRP				
CHECKED BY:	MCUOMO				



horizons
 Engineering
 Engineering - Land Surveying - Environmental
 MAINE • NEW HAMPSHIRE • VERMONT
 www.horizonsengineering.com

GRANITE STATE LANDFILL, LLC
 DALTON, NEW HAMPSHIRE
 SITE SPECIFIC SOIL PLANS

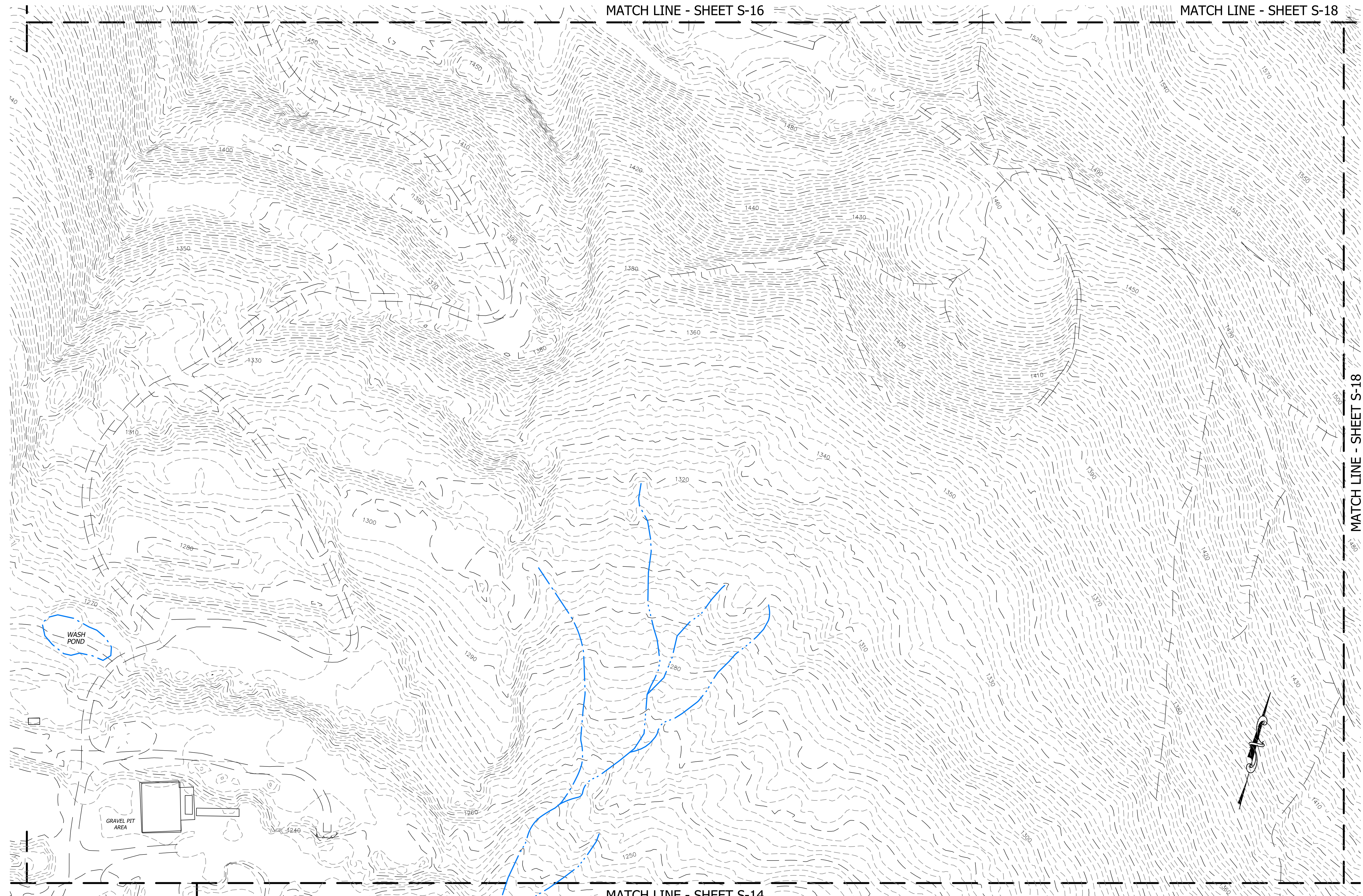
SHEET S-14

SOIL MAPPING PLAN

Z:\proj_2019\19045\NCS - Dalton\DWG\SSV\final\19045_Soil_Layers-17_newtopo.dwg, 14, 10/18/2023 6:04:10 AM, KarenPillbrick

MATCH LINE - SHEET S-16

MATCH LINE - SHEET S-18



MATCH LINE - SHEET S-14

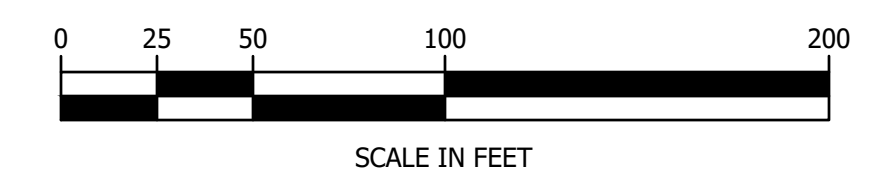
MATCH LINE - SHEET S-18

- EXISTING LOT LINE
- SUBJECT PROPERTY BOUNDARY LINE
- WATERSHED BOUNDARY
- SOIL MAP UNIT BOUNDARY
- SOIL MAPPING LIMIT
- GRAVEL ROAD
- MINOR CONTOUR (2')
- MAJOR CONTOUR (10')

LEGEND

- PERENNIAL STREAM
- INTERMITTENT STREAM
- EPHEMERAL FLOW
- FLOW DIRECTION
- EXISTING WETLAND

- X-X-X-X-X BEAVER DAM
- ⊕ TEST PIT LOCATION AND ID



DATE OF PRINT
MARCH 27 2023
 HORIZONS ENGINEERING

© 2023
 horizons
 Engineering
 All rights reserved

PROJECT #:	NO.	DATE	REVISION DESCRIPTION
19045			
DATE:	MARCH 2023		
SURVEYED BY:	HET		
ENGINEERED BY:	MCUOMO		
DRAWN BY:	BDD/KRP		
CHECKED BY:	MCUOMO		



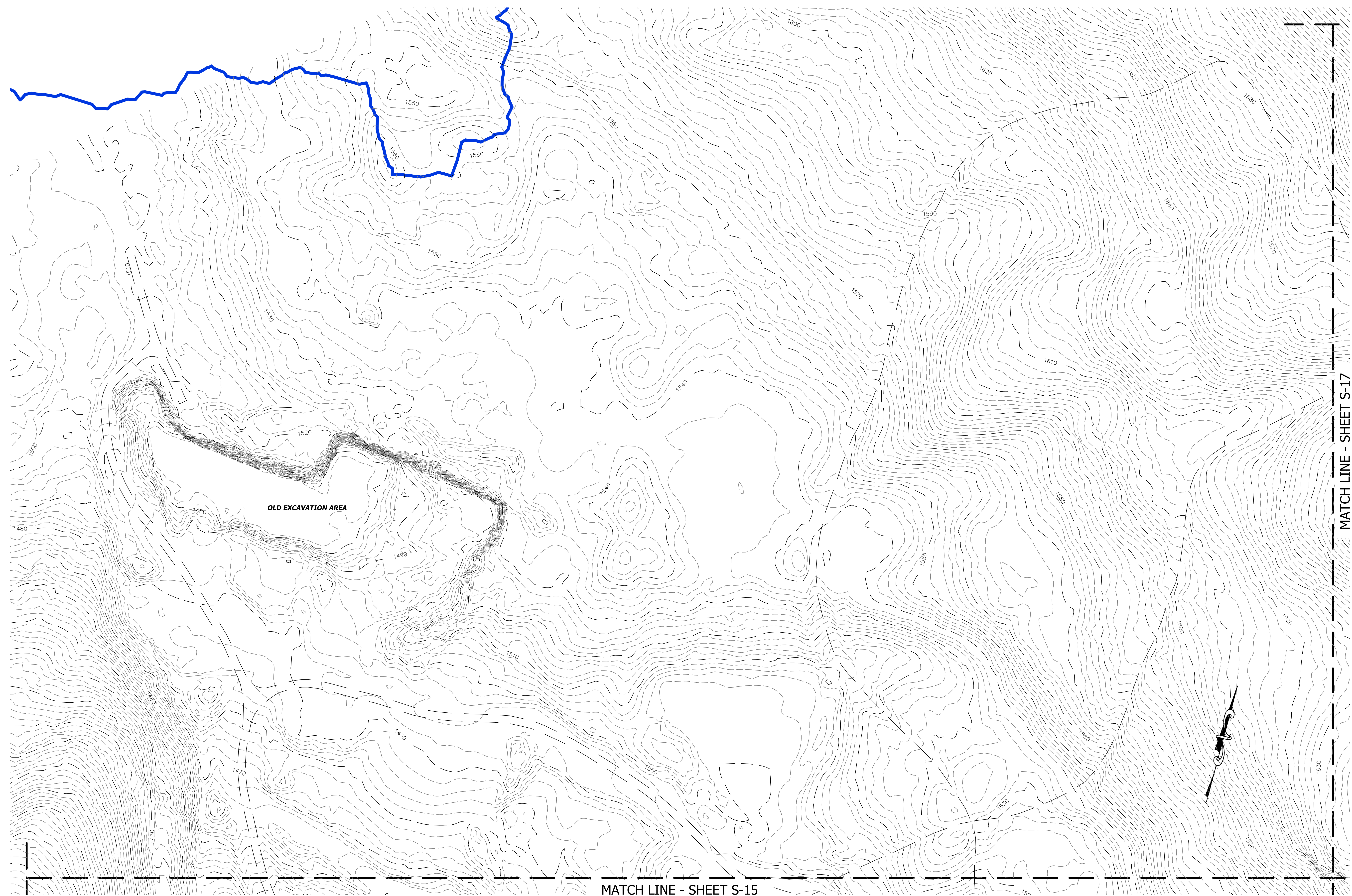
horizons
 Engineering
 Engineering - Land Surveying - Environmental
 MAINE • NEW HAMPSHIRE • VERMONT
 www.horizonsengineering.com

GRANITE STATE LANDFILL, LLC
 DALTON, NEW HAMPSHIRE
 SITE SPECIFIC SOIL PLANS
 SOIL MAPPING PLAN

SHEET S-15

2:\proj_2019\19045\NCS - Dalton\DWG\SSV\final\19045_Soil_Layers-17_newtop.dwg, 15, 10/18/2023 6:04:21 AM, KarenPillbrick

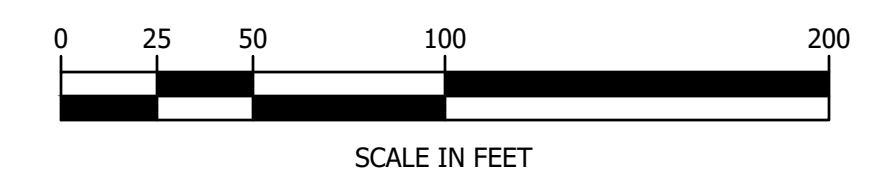
2:\proj_2019\19045\NCES - Dalton\DWG\Site\19045_Soil_Layers-17_newtopo.dwg, 16, 10/18/2023 6:04:26 AM, KarenPhilbrick



MATCH LINE - SHEET S-17

MATCH LINE - SHEET S-15

LEGEND	
	EXISTING LOT LINE
	SUBJECT PROPERTY BOUNDARY LINE
	WATERSHED BOUNDARY
	SOIL MAP UNIT BOUNDARY
	SOIL MAPPING LIMIT
	GRAVEL ROAD
	MINOR CONTOUR (2')
	MAJOR CONTOUR (10')
	PERENNIAL STREAM
	INTERMITTENT STREAM
	EPHEMERAL FLOW
	FLOW DIRECTION
	EXISTING WETLAND
	BEAVER DAM
	TEST PIT LOCATION AND ID



DATE OF PRINT
MARCH 27 2023
 HORIZONS ENGINEERING

© 2023
 horizons
 Engineering
 All rights reserved

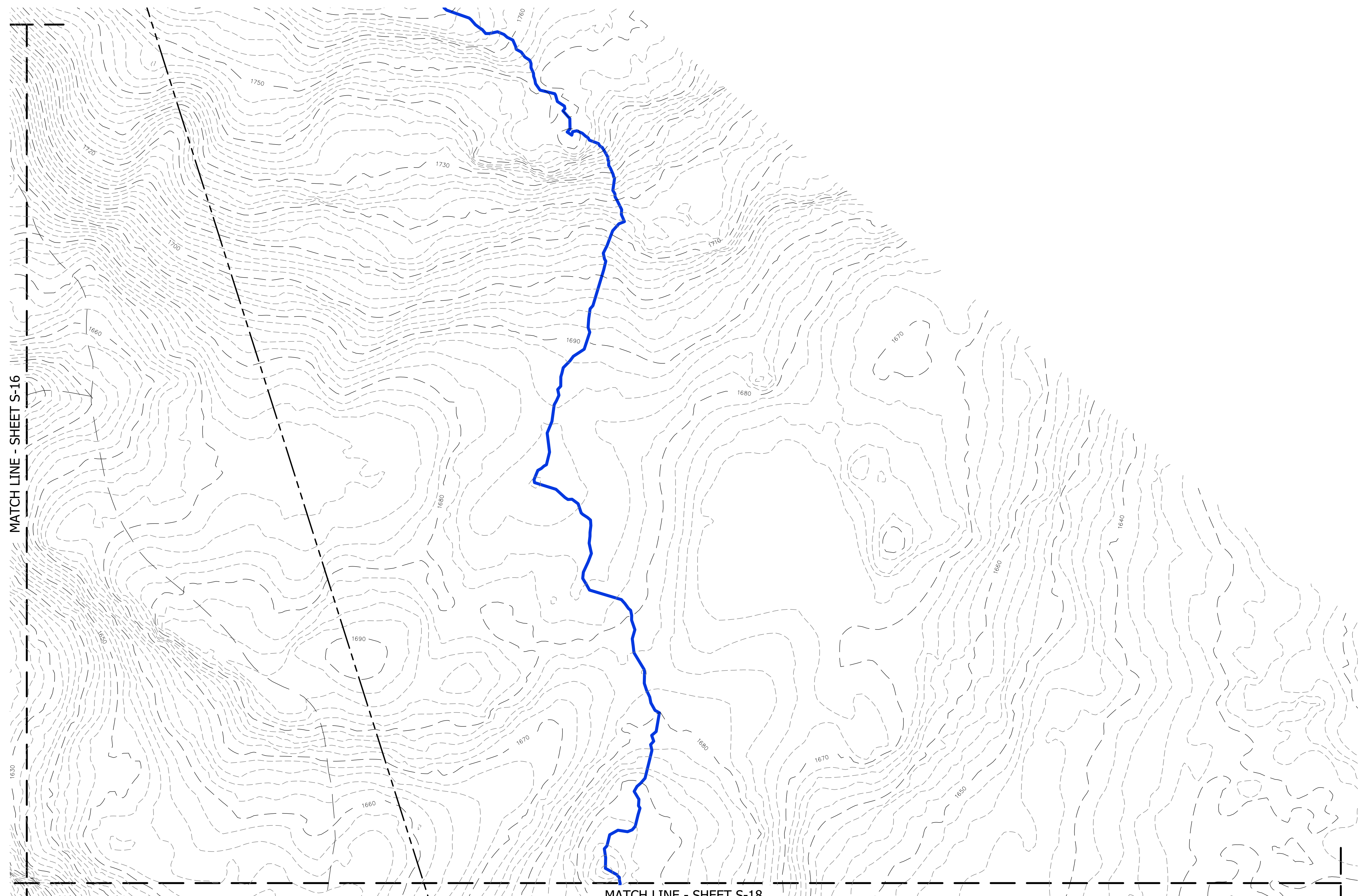
PROJECT #:	NO.	DATE	REVISION DESCRIPTION	ENG. DWG.
19045				
DATE:	MARCH 2023			
SURVEYED BY:	HET			
ENGINEERED BY:	MCUOMO			
DRAWN BY:	BDD/KRP			
CHECKED BY:	MCUOMO			



horizons
 Engineering
 Engineering - Land Surveying - Environmental
 MAINE • NEW HAMPSHIRE • VERMONT
 www.horizonsengineering.com

GRANITE STATE LANDFILL, LLC
 DALTON, NEW HAMPSHIRE
 SITE SPECIFIC SOIL PLANS

SHEET S-16
 SOIL MAPPING PLAN



MATCH LINE - SHEET S-16

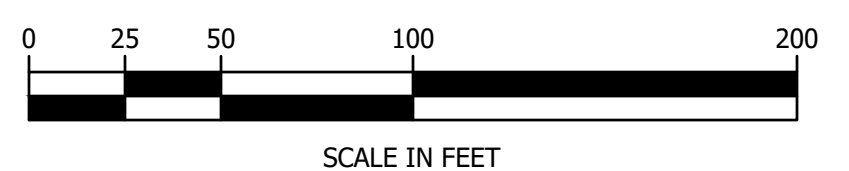
MATCH LINE - SHEET S-18

- EXISTING LOT LINE
- SUBJECT PROPERTY BOUNDARY LINE
- WATERSHED BOUNDARY
- SOIL MAP UNIT BOUNDARY
- SOIL MAPPING LIMIT
- GRAVEL ROAD
- MINOR CONTOUR (2')
- MAJOR CONTOUR (10')

LEGEND

- PERENNIAL STREAM
- INTERMITTENT STREAM
- EPHEMERAL FLOW
- FLOW DIRECTION
- EXISTING WETLAND

- X-X-X-X-X BEAVER DAM
- ⊕ TEST PIT LOCATION AND ID



DATE OF PRINT
MARCH 27 2023
 HORIZONS ENGINEERING



PROJECT #:	NO.	DATE	REVISION DESCRIPTION	ENG DWG
19045				
DATE:	MARCH 2023			
SURVEYED BY:	HET			
ENGINEERED BY:	MCLUOMO			
DRAWN BY:	BDD/KRP			
CHECKED BY:	MCLUOMO			



horizons
 Engineering
 Engineering - Land Surveying - Environmental
 MAINE • NEW HAMPSHIRE • VERMONT
 www.horizonsengineering.com

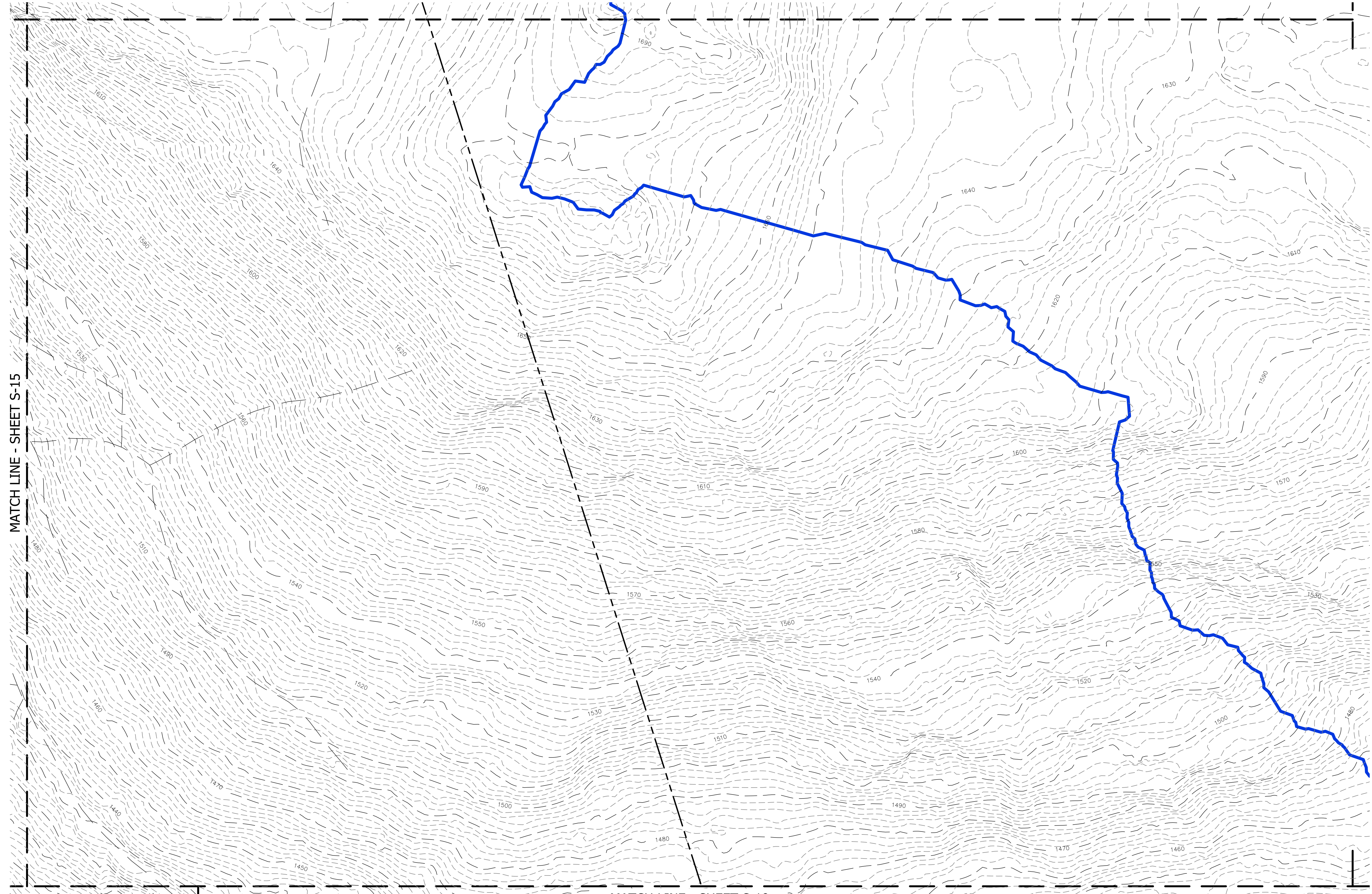
GRANITE STATE LANDFILL, LLC
 DALTON, NEW HAMPSHIRE
 SITE SPECIFIC SOIL PLANS

SOIL MAPPING PLAN

SHEET S-17

Z:\proj_2019\19045\NCS - Dalton\DWG\Final\19045_Soil_Layers\17_newTopo.dwg, 17_10/18/2023 6:04:31 AM, KarenPhilbrick

2:\proj_2019\19045\NCS - Dalton\DWG\Final\19045_Soil_Layers-17_new\topodwg_18_10\18\2023 6:04:35 AM_KarenPillbrick



MATCH LINE - SHEET S-15

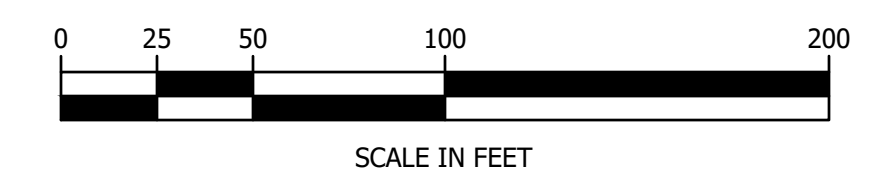
MATCH LINE - SHEET S-19

- EXISTING LOT LINE
- SUBJECT PROPERTY BOUNDARY LINE
- WATERSHED BOUNDARY
- SOIL MAP UNIT BOUNDARY
- SOIL MAPPING LIMIT
- GRAVEL ROAD
- MINOR CONTOUR (2')
- MAJOR CONTOUR (10')

LEGEND

- PERENNIAL STREAM
- INTERMITTENT STREAM
- EPHEMERAL FLOW
- FLOW DIRECTION
- EXISTING WETLAND

- X-X-X-X-X BEAVER DAM
- ⊕ TEST PIT LOCATION AND ID



DATE OF PRINT
MARCH 27 2023
HORIZONS ENGINEERING

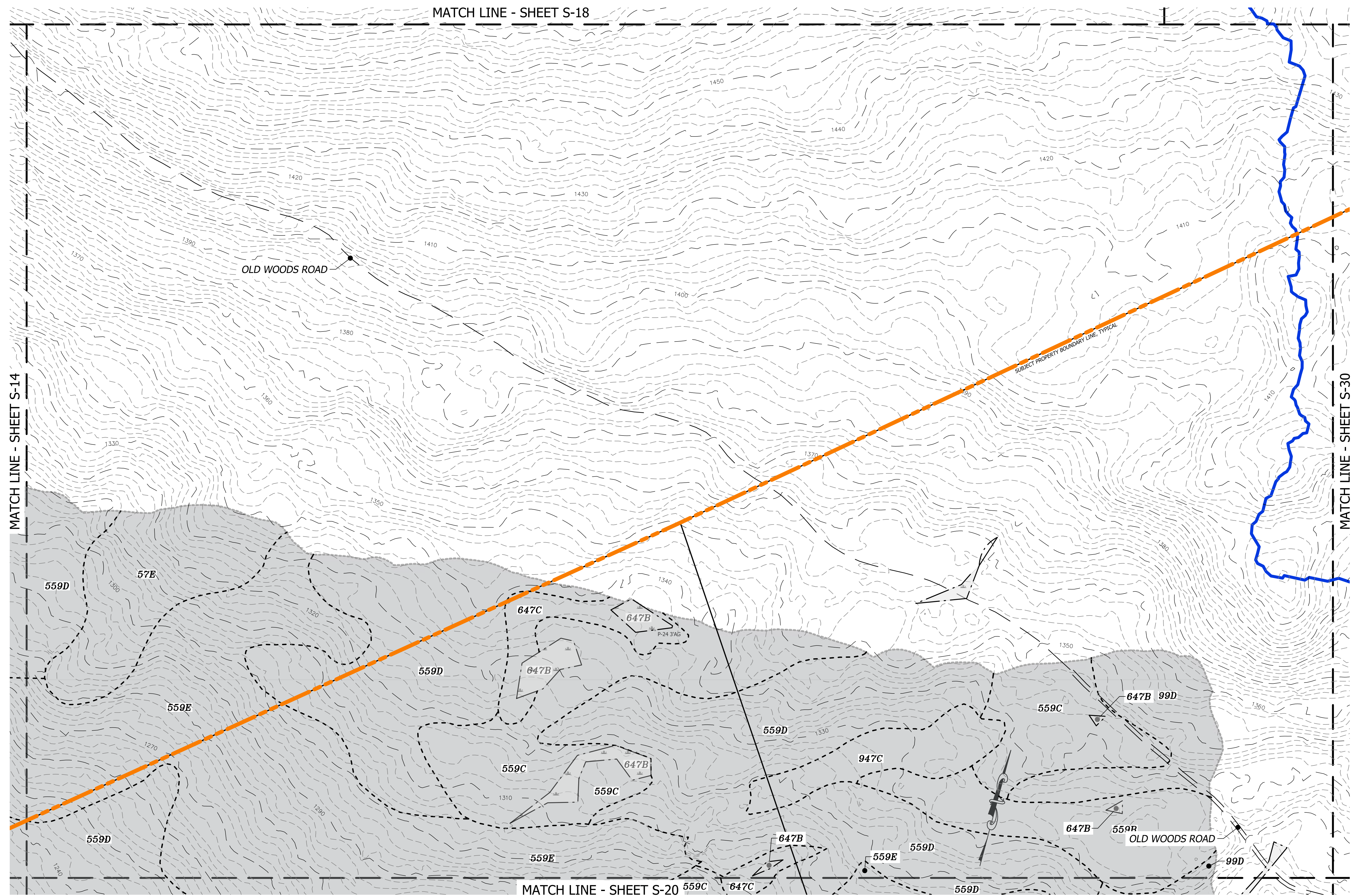
© 2023
horizons
Engineering
All rights reserved

PROJECT #:	NO.	DATE	REVISION DESCRIPTION	ENG. DWG
19045				
DATE:	MARCH 2023			
SURVEYED BY:	HET			
ENGINEERED BY:	MCLUOMO			
DRAWN BY:	BDD/KRP			
CHECKED BY:	MCLUOMO			



horizons
Engineering
Engineering - Land Surveying - Environmental
MAINE • NEW HAMPSHIRE • VERMONT
www.horizonsengineering.com

GRANITE STATE LANDFILL, LLC
DALTON, NEW HAMPSHIRE
SITE SPECIFIC SOIL PLANS
SOIL MAPPING PLAN



MATCH LINE - SHEET S-14

MATCH LINE - SHEET S-18

MATCH LINE - SHEET S-30

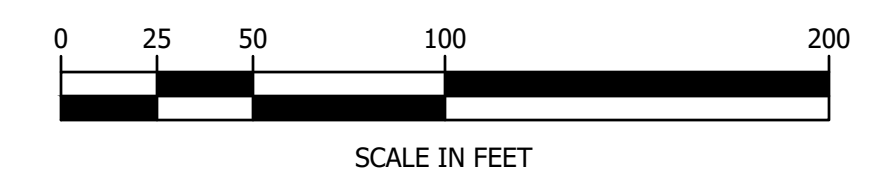
MATCH LINE - SHEET S-20

- EXISTING LOT LINE
- SUBJECT PROPERTY BOUNDARY LINE
- WATERSHED BOUNDARY
- SOIL MAP UNIT BOUNDARY
- SOIL MAPPING LIMIT
- GRAVEL ROAD
- MINOR CONTOUR (2')
- MAJOR CONTOUR (10')

LEGEND

- PERENNIAL STREAM
- INTERMITTENT STREAM
- EPHEMERAL FLOW
- FLOW DIRECTION
- EXISTING WETLAND

- X-X-X-X-X BEAVER DAM
- ⊕ TEST PIT LOCATION AND ID



DATE OF PRINT
MARCH 27 2023
HORIZONS ENGINEERING

© 2023
All rights reserved

PROJECT #:	NO.	DATE	REVISION DESCRIPTION
19045			
DATE:	MARCH 2023		ADDITIONAL SOIL DELINEATIONS / CLASSIFICATION UPDATES
SURVEYED BY:	HET		
ENGINEERED BY:	MCUOMO		
DRAWN BY:	BDD/KRP		
CHECKED BY:	MCUOMO		



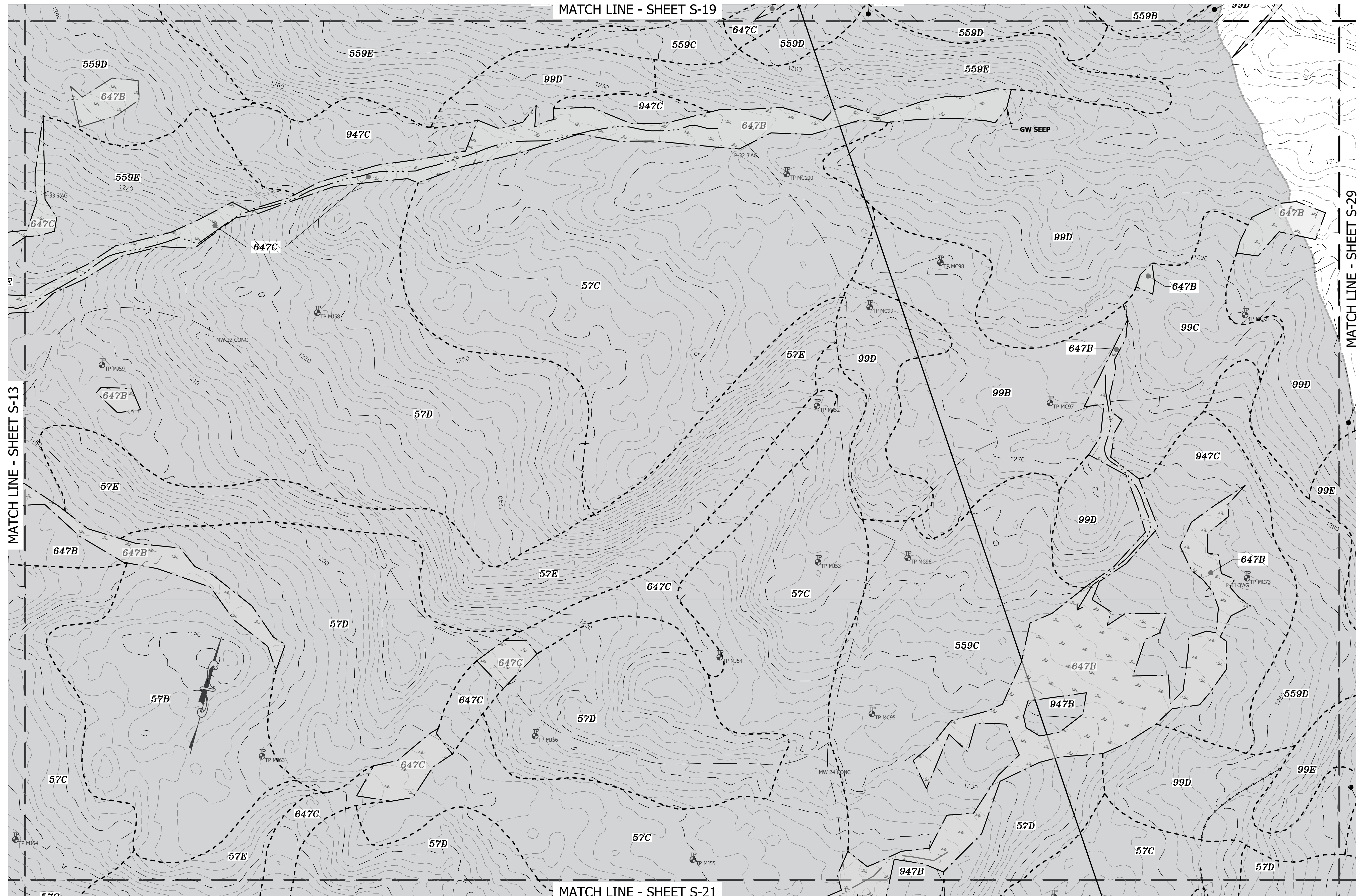
horizons Engineering
 Engineering - Land Surveying - Environmental
 MAINE • NEW HAMPSHIRE • VERMONT
 www.horizonsengineering.com

GRANITE STATE LANDFILL, LLC
 DALTON, NEW HAMPSHIRE
 SITE SPECIFIC SOIL PLANS

SHEET S-19

SOIL MAPPING PLAN

Z:\proj_2019\19045_NCS - Dalton\DWG\Final\19045_Soil_Layers17_newtopodwg_19_10\18/2023 6:04:40 AM_KarenPillbrick



MATCH LINE - SHEET S-13

MATCH LINE - SHEET S-19

MATCH LINE - SHEET S-29

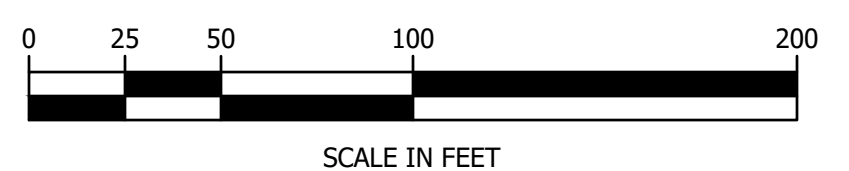
MATCH LINE - SHEET S-21

- EXISTING LOT LINE
- - - SUBJECT PROPERTY BOUNDARY LINE
- WATERSHED BOUNDARY
- SOIL MAP UNIT BOUNDARY
- SOIL MAPPING LIMIT
- GRAVEL ROAD
- MINOR CONTOUR (2')
- MAJOR CONTOUR (10')

LEGEND

- PERENNIAL STREAM
- INTERMITTENT STREAM
- EPHEMERAL FLOW
- FLOW DIRECTION
- EXISTING WETLAND


- X-X-X-X-X BEAVER DAM
- TP TEST PIT LOCATION AND ID



DATE OF PRINT
MARCH 27 2023
HORIZONS ENGINEERING

© 2023
All rights reserved

PROJECT #:	NO.	DATE	REVISION DESCRIPTION	ENG	DWG
19045				MC	KRP
DATE:	MARCH 2023		ADDITIONAL SOIL DELINEATIONS / CLASSIFICATION UPDATES		
SURVEYED BY:	HET				
ENGINEERED BY:	MCUOMO				
DRAWN BY:	BDD/KRP				
CHECKED BY:	MCUOMO				




horizons
Engineering
Engineering - Land Surveying - Environmental
MAINE • NEW HAMPSHIRE • VERMONT
www.horizonsengineering.com

GRANITE STATE LANDFILL, LLC
DALTON, NEW HAMPSHIRE
SITE SPECIFIC SOIL PLANS

SOIL MAPPING PLAN

SHEET S-20

2:\proj_2019\19045_NCS - Dalton\DWG\SSV\final\19045_Soil_Layouts\17_newtopodwg_20_10\18/2023 6:04:48 AM_KarenPillbrick



MATCH LINE - SHEET S-12

MATCH LINE - SHEET S-20

MATCH LINE - SHEET S-28

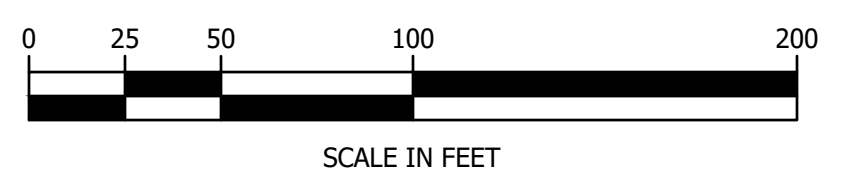
MATCH LINE - SHEET S-22

- EXISTING LOT LINE
- SUBJECT PROPERTY BOUNDARY LINE
- WATERSHED BOUNDARY
- SOIL MAP UNIT BOUNDARY
- SOIL MAPPING LIMIT
- GRAVEL ROAD
- MINOR CONTOUR (2')
- MAJOR CONTOUR (10')

LEGEND

- PERENNIAL STREAM
- INTERMITTENT STREAM
- EPHEMERAL FLOW
- FLOW DIRECTION
- EXISTING WETLAND


- x-x-x-x-x-x BEAVER DAM
- TP TEST PIT LOCATION AND ID



DATE OF PRINT
MARCH 27 2023
HORIZONS ENGINEERING

© 2023
All rights reserved

PROJECT #:	NO.	DATE	REVISION DESCRIPTION	ENG	DWG
19045					
DATE:	MARCH 2023		ADDITIONAL SOIL DELINEATIONS / CLASSIFICATION UPDATES	MC	KRP
SURVEYED BY:	HET				
ENGINEERED BY:	MCUOMO				
DRAWN BY:	BDD/KRP				
CHECKED BY:	MCUOMO				



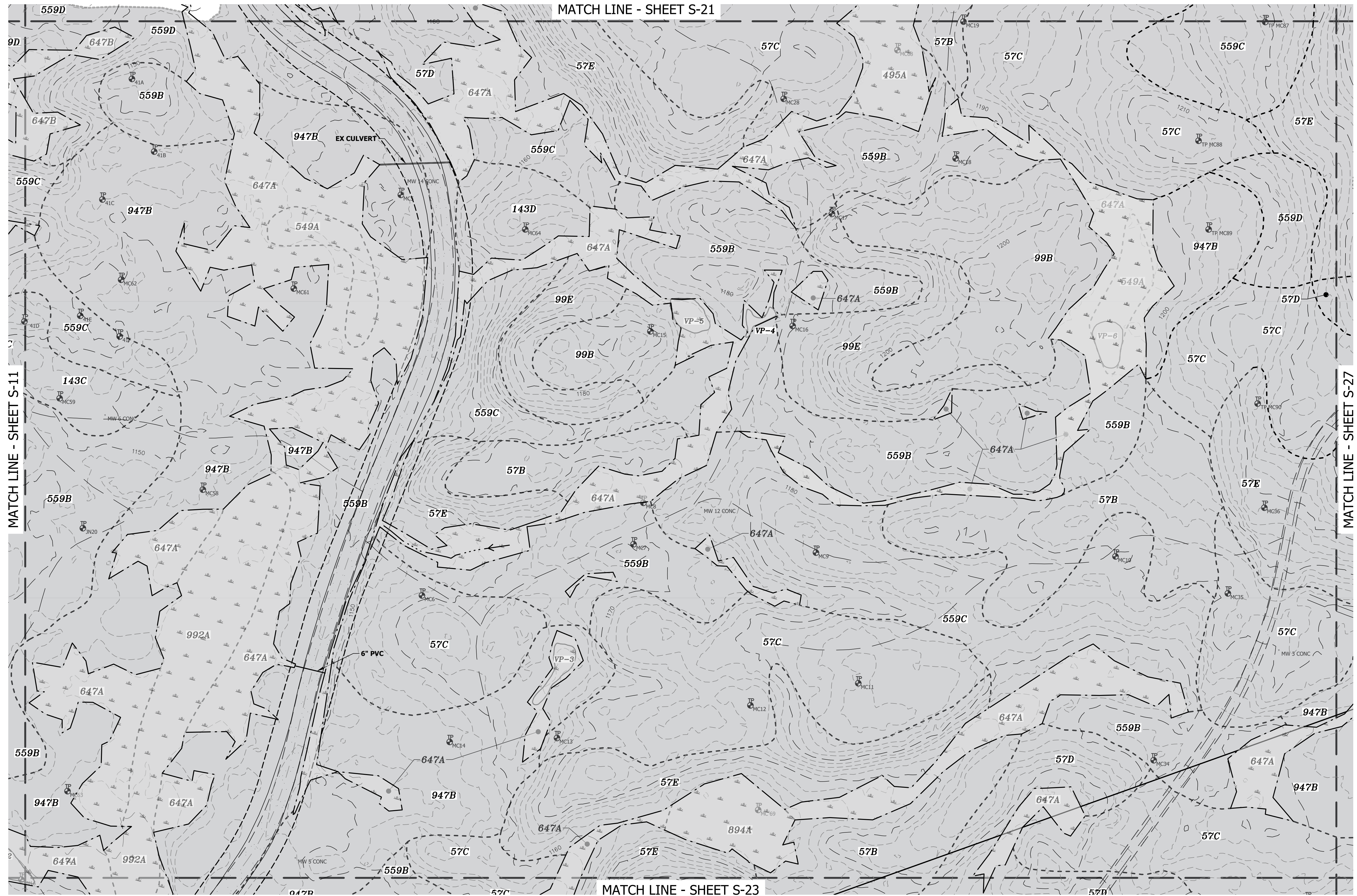
horizons
Engineering
Engineering - Land Surveying - Environmental
MAINE • NEW HAMPSHIRE • VERMONT
www.horizonsengineering.com

GRANITE STATE LANDFILL, LLC
DALTON, NEW HAMPSHIRE
SITE SPECIFIC SOIL PLANS

SOIL MAPPING PLAN

SHEET S-21

2:\proj_2019\19045\NCS - Dalton\DWG\SSV\final\19045_Soil_Layers-17_newtopo.dwg, 21, 10/18/2023 6:05:04 AM, KarenPillbrick



MATCH LINE - SHEET S-21

MATCH LINE - SHEET S-11

MATCH LINE - SHEET S-27

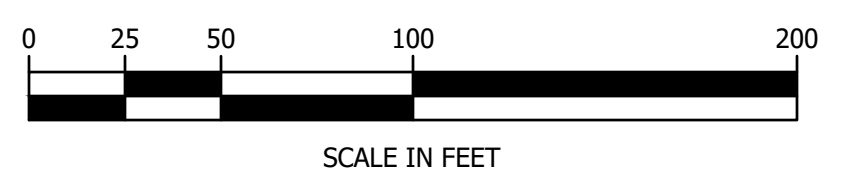
MATCH LINE - SHEET S-23

- EXISTING LOT LINE
- SUBJECT PROPERTY BOUNDARY LINE
- WATERSHED BOUNDARY
- SOIL MAP UNIT BOUNDARY
- SOIL MAPPING LIMIT
- GRAVEL ROAD
- MINOR CONTOUR (2')
- MAJOR CONTOUR (10')

LEGEND

- PERENNIAL STREAM
- INTERMITTENT STREAM
- EPHEMERAL FLOW
- FLOW DIRECTION
- EXISTING WETLAND


- X-X-X-X-X BEAVER DAM
- TP TEST PIT LOCATION AND ID



DATE OF PRINT
MARCH 27 2023
HORIZONS ENGINEERING

© 2023
All rights reserved

PROJECT #:	NO.	DATE	REVISION DESCRIPTION
19045		MARCH 2023	
			ADDITIONAL SOIL DELINEATIONS / CLASSIFICATION UPDATES



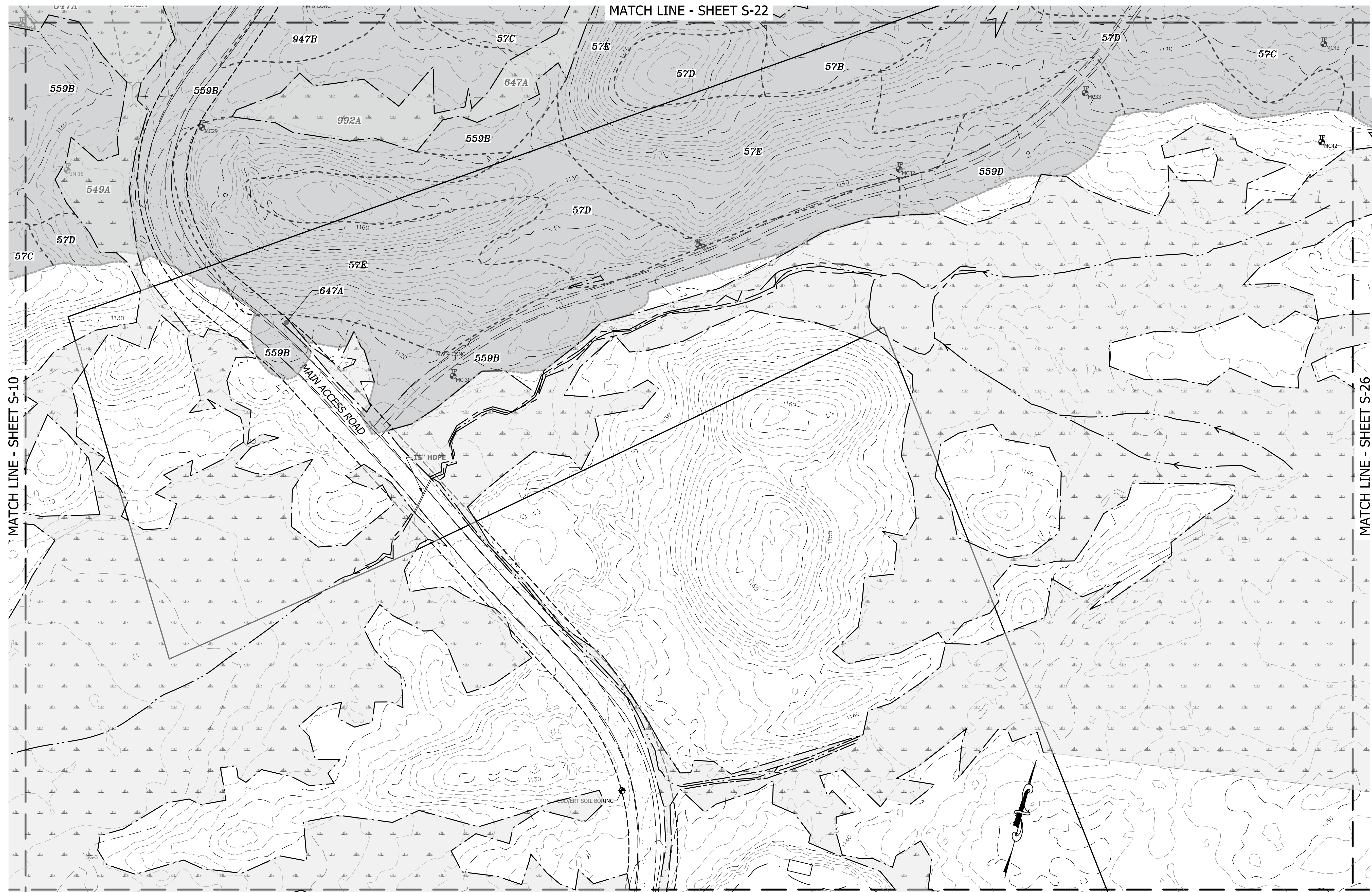
horizons Engineering
 Engineering - Land Surveying - Environmental
 MAINE • NEW HAMPSHIRE • VERMONT
 www.horizonsengineering.com

GRANITE STATE LANDFILL, LLC
 DALTON, NEW HAMPSHIRE
 SITE SPECIFIC SOIL PLANS

SOIL MAPPING PLAN

SHEET S-22

2:\proj_2019\19045_NCS - Dalton\DWG\SSV\final\19045_Soil_Layers-17_newtop.dwg, 22, 10/18/2023 6:05:18 AM, KarenPillbrick



MATCH LINE - SHEET S-10

MATCH LINE - SHEET S-22

MATCH LINE - SHEET S-26

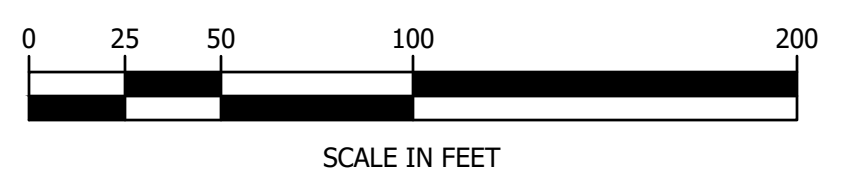
MATCH LINE - SHEET S-24

- EXISTING LOT LINE
- SUBJECT PROPERTY BOUNDARY LINE
- WATERSHED BOUNDARY
- SOIL MAP UNIT BOUNDARY
- SOIL MAPPING LIMIT
- GRAVEL ROAD
- MINOR CONTOUR (2')
- MAJOR CONTOUR (10')

LEGEND

- PERENNIAL STREAM
- INTERMITTENT STREAM
- EPHEMERAL FLOW
- FLOW DIRECTION
- EXISTING WETLAND

- X-X-X-X-X BEAVER DAM
- ⊕ TEST PIT LOCATION AND ID



DATE OF PRINT
MARCH 27 2023
HORIZONS ENGINEERING

© 2023
horizons
Engineering
All rights reserved

PROJECT #:	NO.	DATE	REVISION DESCRIPTION
19045			
DATE:	MARCH 2023		
SURVEYED BY:	HET		
ENGINEERED BY:	MCUOMO		
DRAWN BY:	BDD/KRP		
CHECKED BY:	MCUOMO		



horizons
Engineering
Engineering - Land Surveying - Environmental
MAINE • NEW HAMPSHIRE • VERMONT
www.horizonsengineering.com

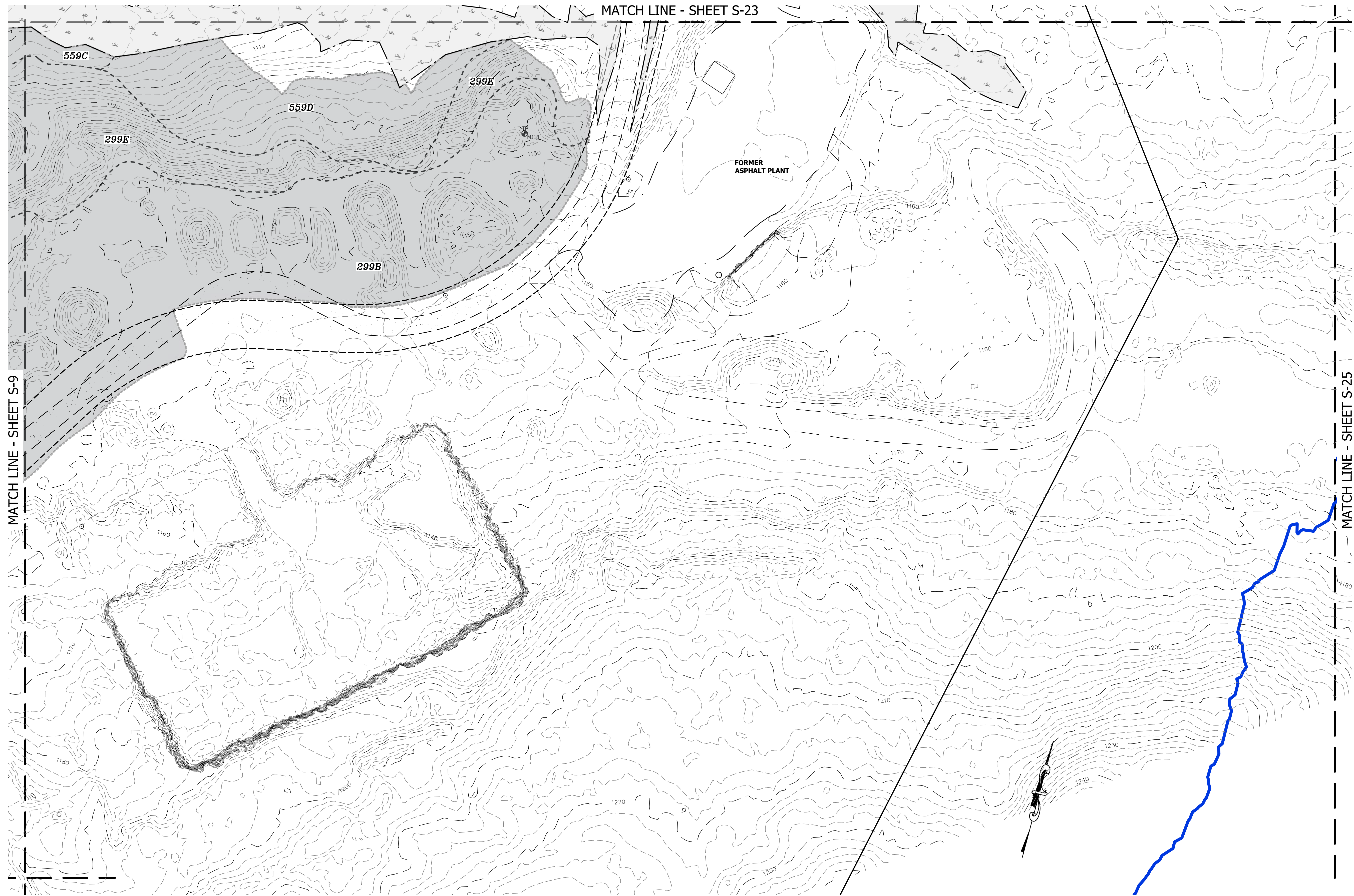
GRANITE STATE LANDFILL, LLC
DALTON, NEW HAMPSHIRE
SITE SPECIFIC SOIL PLANS

SHEET S-23

SOIL MAPPING PLAN

2:\proj_2019\19045_NCS - Dalton\DWG\SSV\final\19045_Soil_Layouts\17_new\topodwg_23_10\18/2023 6:05:34 AM_KarenPillbrick

MATCH LINE - SHEET S-23



MATCH LINE - SHEET S-9

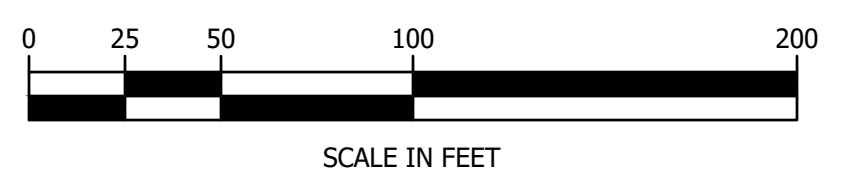
MATCH LINE - SHEET S-25

- EXISTING LOT LINE
- SUBJECT PROPERTY BOUNDARY LINE
- WATERSHED BOUNDARY
- SOIL MAP UNIT BOUNDARY
- SOIL MAPPING LIMIT
- GRAVEL ROAD
- MINOR CONTOUR (2')
- MAJOR CONTOUR (10')

LEGEND

- PERENNIAL STREAM
- INTERMITTENT STREAM
- EPHEMERAL FLOW
- FLOW DIRECTION
- EXISTING WETLAND


- X-X-X-X-X BEAVER DAM
- Ⓟ TEST PIT LOCATION AND ID



DATE OF PRINT
MARCH 27 2023
 HORIZONS ENGINEERING

© 2023
 All rights reserved

PROJECT #:	NO.	DATE	REVISION DESCRIPTION	ENG DWG
19045				
DATE:	MARCH 2023			
SURVEYED BY:	HET			
ENGINEERED BY:	MCUOMO			
DRAWN BY:	BDD/KRP			
CHECKED BY:	MCUOMO			



horizons
 Engineering
 Engineering - Land Surveying - Environmental
 MAINE • NEW HAMPSHIRE • VERMONT
 www.horizonsengineering.com

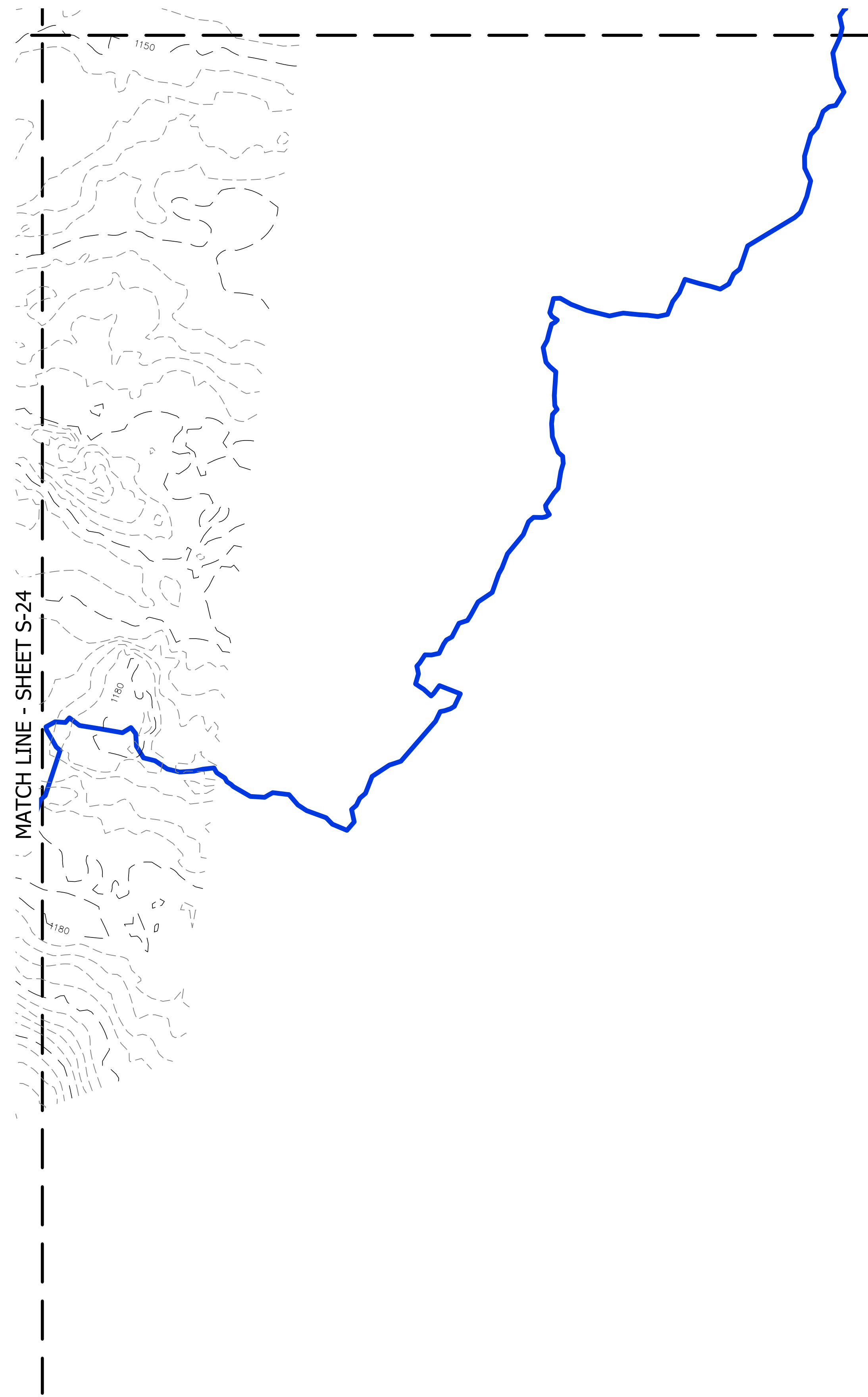
GRANITE STATE LANDFILL, LLC
 DALTON, NEW HAMPSHIRE
 SITE SPECIFIC SOIL PLANS

SHEET S-24

SOIL MAPPING PLAN

Z:\proj_2019\19045_NCS - Dalton\DWG\Site\19045_Soil_Layers\17_newtopodwg_24_10\18/2023 6:05:50 AM_KarenPillbrick

MATCH LINE - SHEET S-26



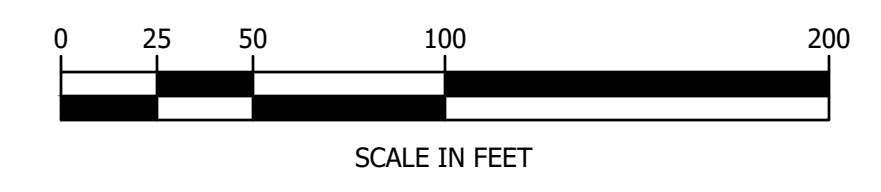
MATCH LINE - SHEET S-24

- EXISTING LOT LINE
- SUBJECT PROPERTY BOUNDARY LINE
- WATERSHED BOUNDARY
- SOIL MAP UNIT BOUNDARY
- SOIL MAPPING LIMIT
- GRAVEL ROAD
- MINOR CONTOUR (2')
- MAJOR CONTOUR (10')

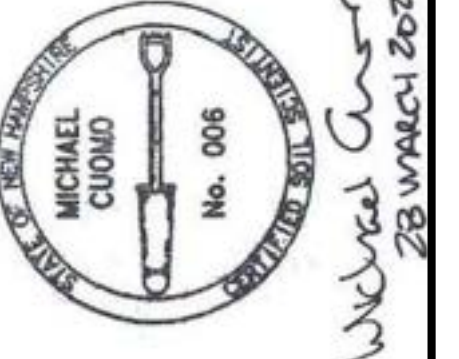
LEGEND

- PERENNIAL STREAM
- INTERMITTENT STREAM
- EPHEMERAL FLOW
- FLOW DIRECTION
- EXISTING WETLAND

- X-X-X-X-X BEAVER DAM
- ⊕ TEST PIT LOCATION AND ID



DATE OF PRINT
MARCH 27 2023
 HORIZONS ENGINEERING



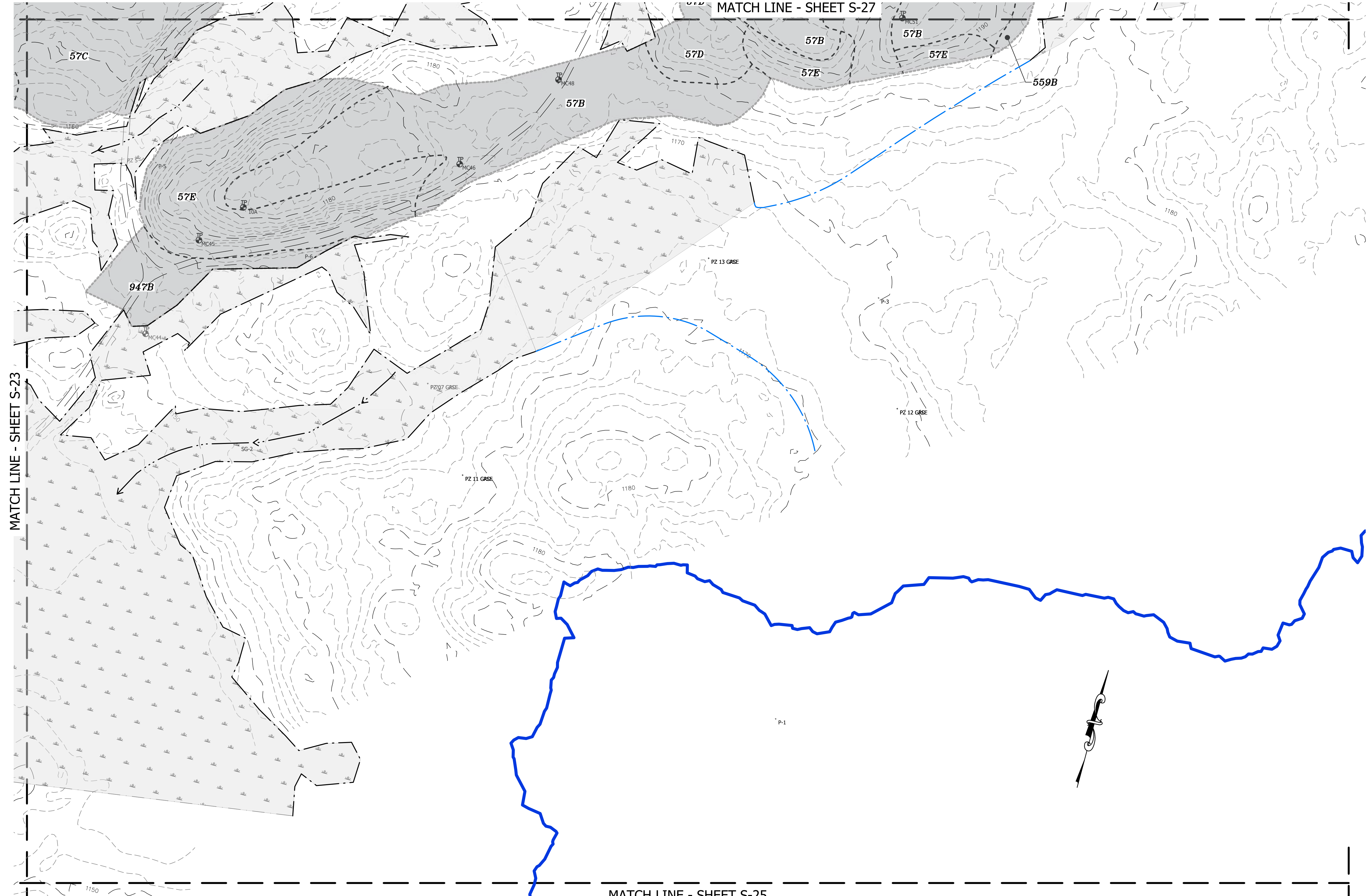
PROJECT #:	NO.	DATE	REVISION DESCRIPTION	ENG DWG
19045				
DATE:	MARCH 2023			
SURVEYED BY:	HET			
ENGINEERED BY:	MCLUOMO			
DRAWN BY:	BDD/KRP			
CHECKED BY:	MCLUOMO			

horizons Engineering
 Engineering - Land Surveying - Environmental
 MAINE • NEW HAMPSHIRE • VERMONT
 www.horizonsengineering.com

GRANITE STATE LANDFILL, LLC
 DALTON, NEW HAMPSHIRE
 SITE SPECIFIC SOIL PLANS
 SOIL MAPPING PLAN

SHEET S-25

2:\proj_2019\19045\NCES - Dalton\DWG\Final\19045_Soil_Layers-17_newTopo.dwg, 25_10/18/2023 6:05:59 AM, KarenPhillbrick



MATCH LINE - SHEET S-23

MATCH LINE - SHEET S-27

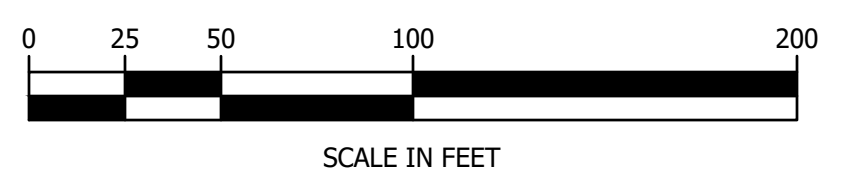
MATCH LINE - SHEET S-25

- EXISTING LOT LINE
- - - SUBJECT PROPERTY BOUNDARY LINE
- WATERSHED BOUNDARY
- - - SOIL MAP UNIT BOUNDARY
- - - SOIL MAPPING LIMIT
- - - GRAVEL ROAD
- - - MINOR CONTOUR (2')
- - - MAJOR CONTOUR (10')

LEGEND

- PERENNIAL STREAM
- - - INTERMITTENT STREAM
- - - EPHEMERAL FLOW
- ← FLOW DIRECTION
- EXISTING WETLAND

- X-X-X-X-X BEAVER DAM
- TP TEST PIT LOCATION AND ID



DATE OF PRINT
MARCH 27 2023
HORIZONS ENGINEERING



PROJECT #:	NO.	DATE	REVISION DESCRIPTION	ENG. DWG.
19045				
DATE:	MARCH 2023			
SURVEYED BY:	HET			
ENGINEERED BY:	MCUOMO			
DRAWN BY:	BDD/KRP			
CHECKED BY:	MCUOMO			

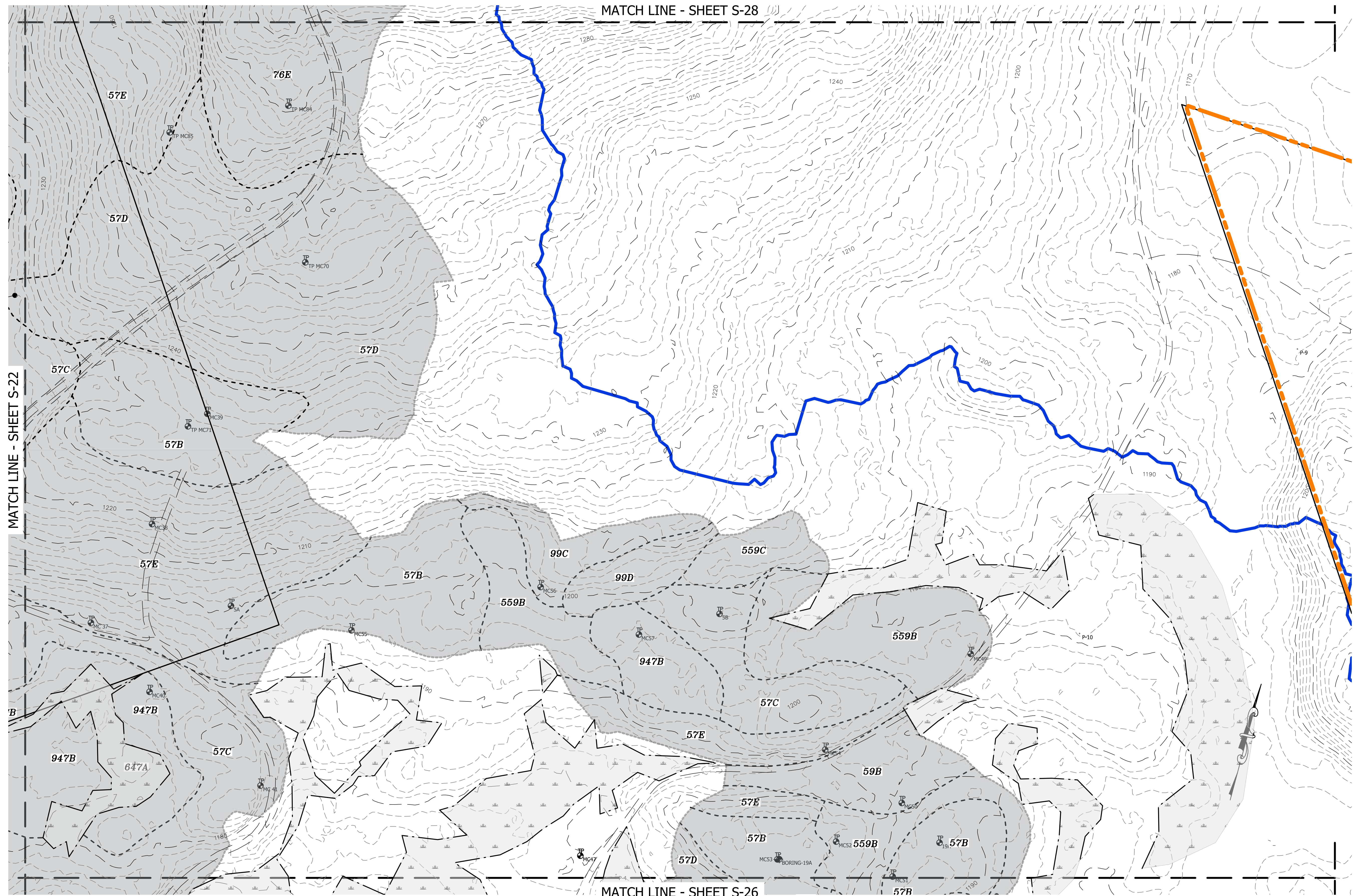


horizons
Engineering
Engineering - Land Surveying - Environmental
MAINE • NEW HAMPSHIRE • VERMONT
www.horizonsengineering.com

GRANITE STATE LANDFILL, LLC
DALTON, NEW HAMPSHIRE
SITE SPECIFIC SOIL PLANS
SOIL MAPPING PLAN

SHEET S-26

Z:\proj_2019\19045_NCES - Dalton\DWG\SSV\final\19045_Soil_Layers-17_newTopo.dwg, 26, 10/18/2023 6:06:04 AM, KarenPhilbrick



MATCH LINE - SHEET S-28

MATCH LINE - SHEET S-22

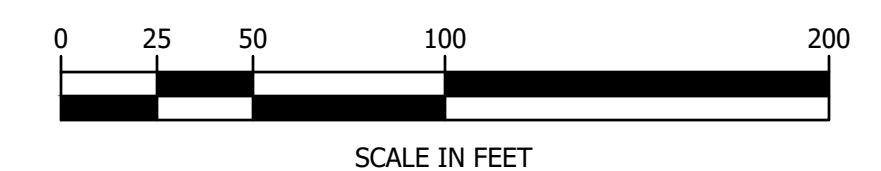
MATCH LINE - SHEET S-26

- EXISTING LOT LINE
- - - SUBJECT PROPERTY BOUNDARY LINE
- WATERSHED BOUNDARY
- - - SOIL MAP UNIT BOUNDARY
- - - SOIL MAPPING LIMIT
- - - GRAVEL ROAD
- - - MINOR CONTOUR (2')
- - - MAJOR CONTOUR (10')

LEGEND

- PERENNIAL STREAM
- - - INTERMITTENT STREAM
- - - EPHEMERAL FLOW
- ← FLOW DIRECTION
- EXISTING WETLAND

- x-x-x-x-x- BEAVER DAM
- TP TEST PIT LOCATION AND ID



DATE OF PRINT
MARCH 27 2023
HORIZONS ENGINEERING

© 2023
horizons
Engineering
All rights reserved

PROJECT #:	NO.	DATE	REVISION DESCRIPTION	ENG	DWG
19045				MC	KRP
DATE:	MARCH 2023		ADDITIONAL SOIL DELINEATIONS / CLASSIFICATION UPDATES		
SURVEYED BY:	HET				
ENGINEERED BY:	MCUOMO				
DRAWN BY:	BDD/KRP				
CHECKED BY:	MCUOMO				

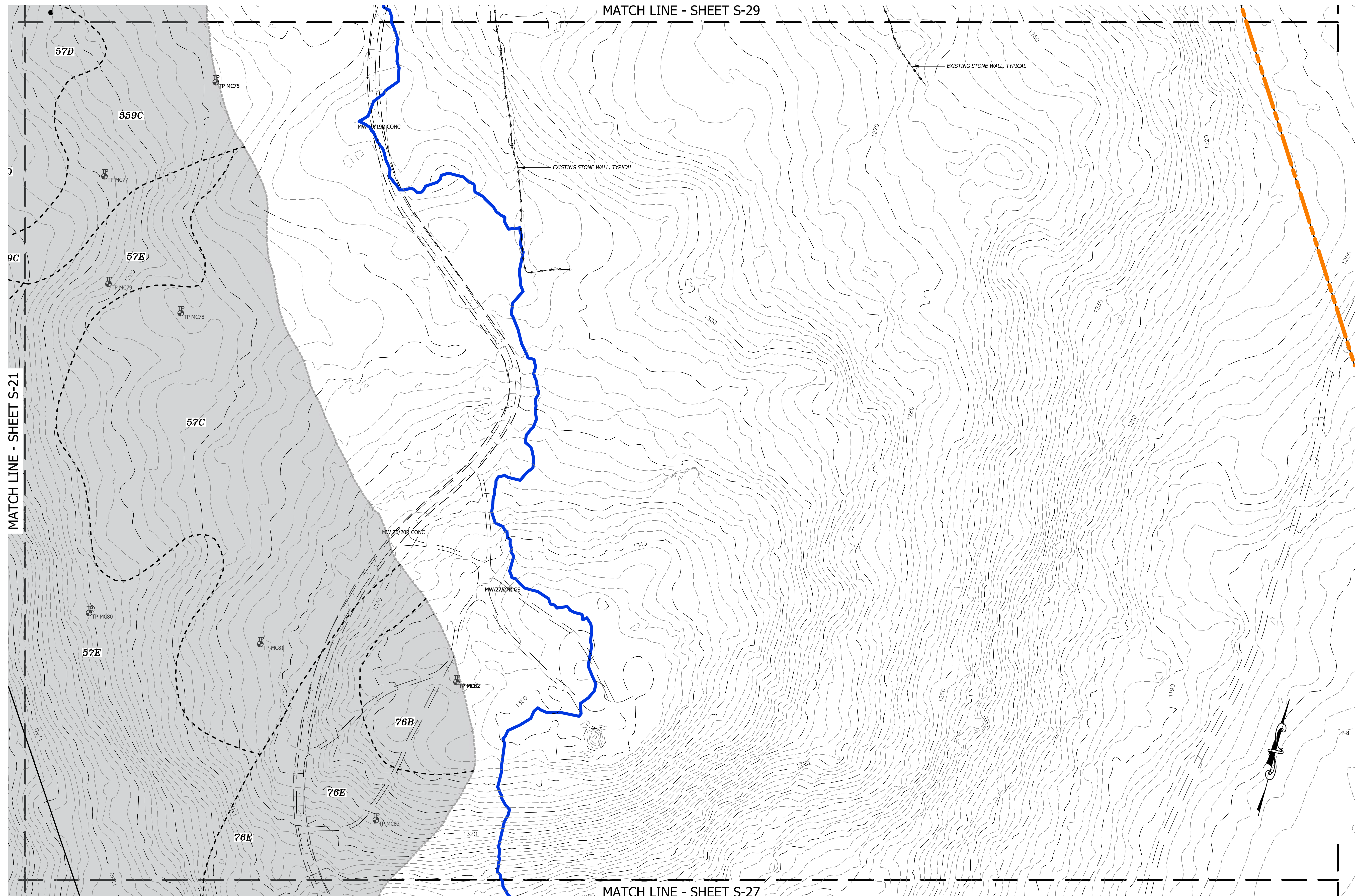


horizons
Engineering
Engineering - Land Surveying - Environmental
MAINE • NEW HAMPSHIRE • VERMONT
www.horizonsengineering.com

GRANITE STATE LANDFILL, LLC
DALTON, NEW HAMPSHIRE
SITE SPECIFIC SOIL PLANS
SOIL MAPPING PLAN

SHEET S-27

Z:\proj_2019\19045_NCS - Dalton\DWG\Final\19045_Soil_Layers-17_newTopo.dwg, 27_10/18/2023 6:06:13 AM, KarenPillbrick



MATCH LINE - SHEET S-21

MATCH LINE - SHEET S-29

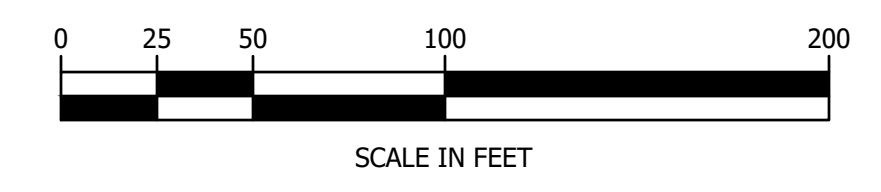
MATCH LINE - SHEET S-27

- EXISTING LOT LINE
- SUBJECT PROPERTY BOUNDARY LINE
- WATERSHED BOUNDARY
- SOIL MAP UNIT BOUNDARY
- SOIL MAPPING LIMIT
- GRAVEL ROAD
- MINOR CONTOUR (2')
- MAJOR CONTOUR (10')

LEGEND

- PERENNIAL STREAM
- INTERMITTENT STREAM
- EPHEMERAL FLOW
- FLOW DIRECTION
- EXISTING WETLAND

- X-X-X-X-X BEAVER DAM
- TP TEST PIT LOCATION AND ID



DATE OF PRINT
MARCH 27 2023
HORIZONS ENGINEERING

© 2023
Horizons Engineering
All rights reserved

PROJECT #:	NO.	DATE	REVISION DESCRIPTION
19045			
DATE:	MARCH 2023		ADDITIONAL SOIL DELINEATIONS / CLASSIFICATION UPDATES
SURVEYED BY:	HET		
ENGINEERED BY:	MCUOMO		
DRAWN BY:	BDD/KRP		
CHECKED BY:	MCUOMO		



horizons
Engineering
Engineering - Land Surveying - Environmental
MAINE • NEW HAMPSHIRE • VERMONT
www.horizonsengineering.com

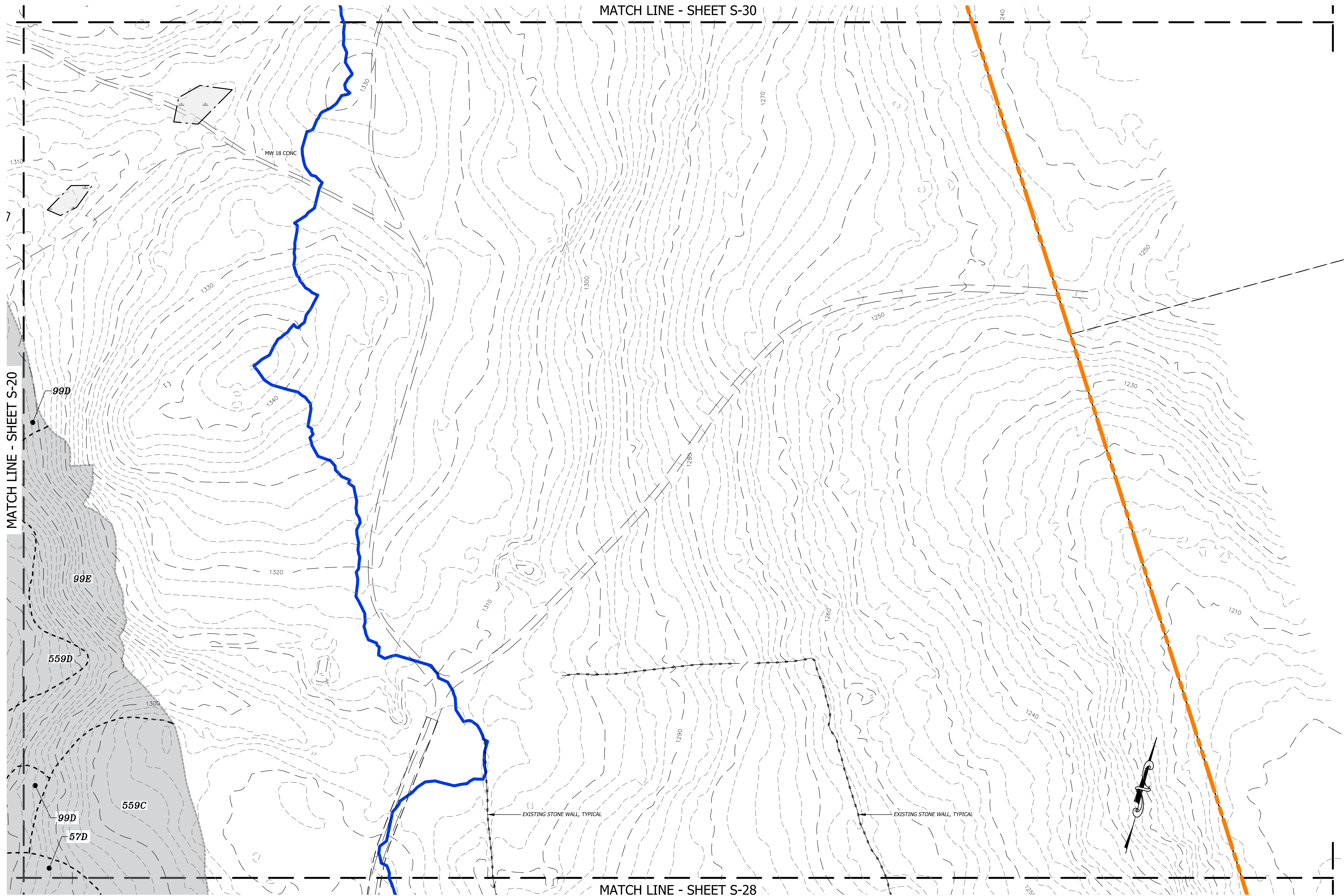
GRANITE STATE LANDFILL, LLC
DALTON, NEW HAMPSHIRE
SITE SPECIFIC SOIL PLANS

SHEET S-28

SOIL MAPPING PLAN

Z:\proj_2019\19045\NCS - Dalton\DWG\Final\19045_Soil_Layers-17_newtopodwg_28_10\18/2023 6:06:24 AM_KarenPillbrick

MATCH LINE - SHEET S-30



MATCH LINE - SHEET S-20

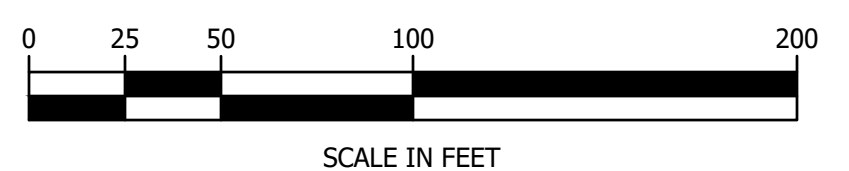
MATCH LINE - SHEET S-28

- EXISTING LOT LINE
- SUBJECT PROPERTY BOUNDARY LINE
- WATERSHED BOUNDARY
- SOIL MAP UNIT BOUNDARY
- SOIL MAPPING LIMIT
- GRAVEL ROAD
- MINOR CONTOUR (2')
- MAJOR CONTOUR (10')

LEGEND

- PERENNIAL STREAM
- INTERMITTENT STREAM
- EPHEMERAL FLOW
- FLOW DIRECTION
- EXISTING WETLAND


- X-X-X-X-X BEAVER DAM
- ⊕ TEST PIT LOCATION AND ID



DATE OF PRINT
MARCH 27 2023
HORIZONS ENGINEERING



PROJECT #:	NO.	DATE	REVISION DESCRIPTION
19045			
DATE:	MARCH 2023		ADDITIONAL SOIL DELINEATIONS / CLASSIFICATION UPDATES
SURVEYED BY:	HET		
ENGINEERED BY:	MCUOMO		
DRAWN BY:	BDD/KRP		
CHECKED BY:	MCUOMO		



horizons
Engineering
Engineering - Land Surveying - Environmental
MAINE • NEW HAMPSHIRE • VERMONT
www.horizonsengineering.com

GRANITE STATE LANDFILL, LLC
DALTON, NEW HAMPSHIRE
SITE SPECIFIC SOIL PLANS

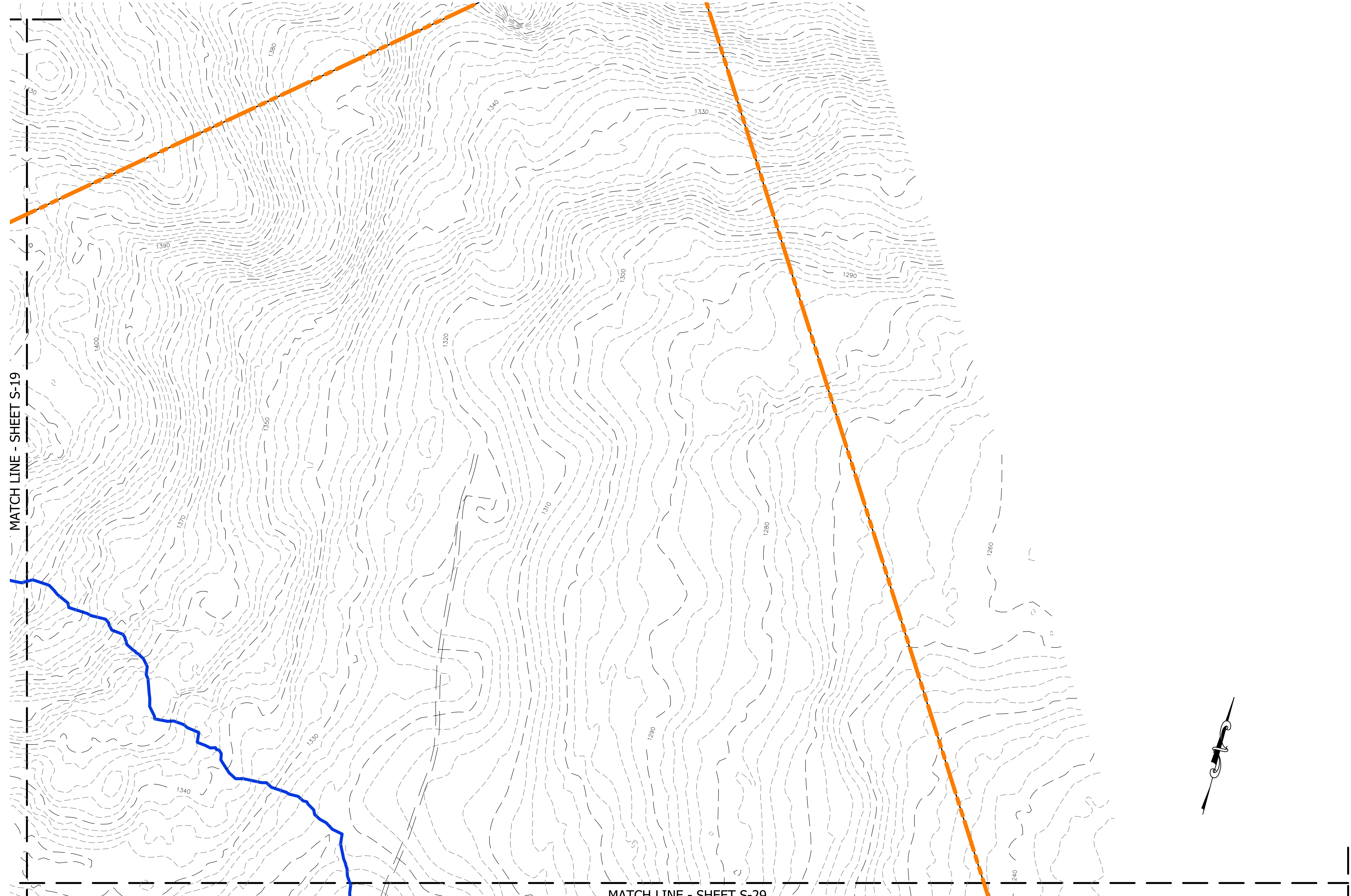
SHEET S-29

SOIL MAPPING PLAN

Michael Cuomo
28 March 2023

Z:\proj_2019\19045_NCS - Dalton\DWG\Final\19045_Soil_Layers-17_newtopo.dwg, 25_10/18/2023 6:06:31 AM, KarenPhilbrick

2:\proj_2019\19045\NCS - Dalton\DWG\Final\19045_Soil_Layouts\17_newTopo.dwg, 30, 10/18/2023 6:06:38 AM, KarenPhilbrick



MATCH LINE - SHEET S-19

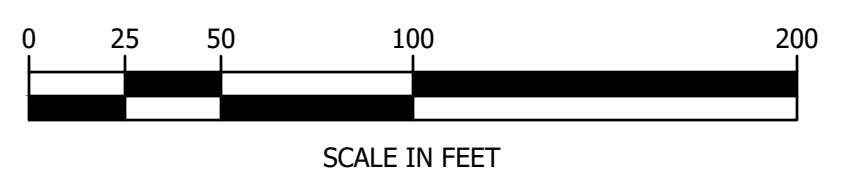
MATCH LINE - SHEET S-29

- EXISTING LOT LINE
- SUBJECT PROPERTY BOUNDARY LINE
- WATERSHED BOUNDARY
- SOIL MAP UNIT BOUNDARY
- SOIL MAPPING LIMIT
- GRAVEL ROAD
- MINOR CONTOUR (2')
- MAJOR CONTOUR (10')

LEGEND

- PERENNIAL STREAM
- INTERMITTENT STREAM
- EPHEMERAL FLOW
- FLOW DIRECTION
- EXISTING WETLAND

- X-X-X-X-X- BEAVER DAM
- TEST PIT LOCATION AND ID



DATE OF PRINT
MARCH 27 2023
HORIZONS ENGINEERING



PROJECT #:	NO.	DATE	REVISION DESCRIPTION	ENG DWG
19045				
DATE:	MARCH 2023			
SURVEYED BY:	HET			
ENGINEERED BY:	MCUOMO			
DRAWN BY:	BDD/KRP			
CHECKED BY:	MCUOMO			



horizons Engineering
 Engineering - Land Surveying - Environmental
 MAINE • NEW HAMPSHIRE • VERMONT
 www.horizonsengineering.com

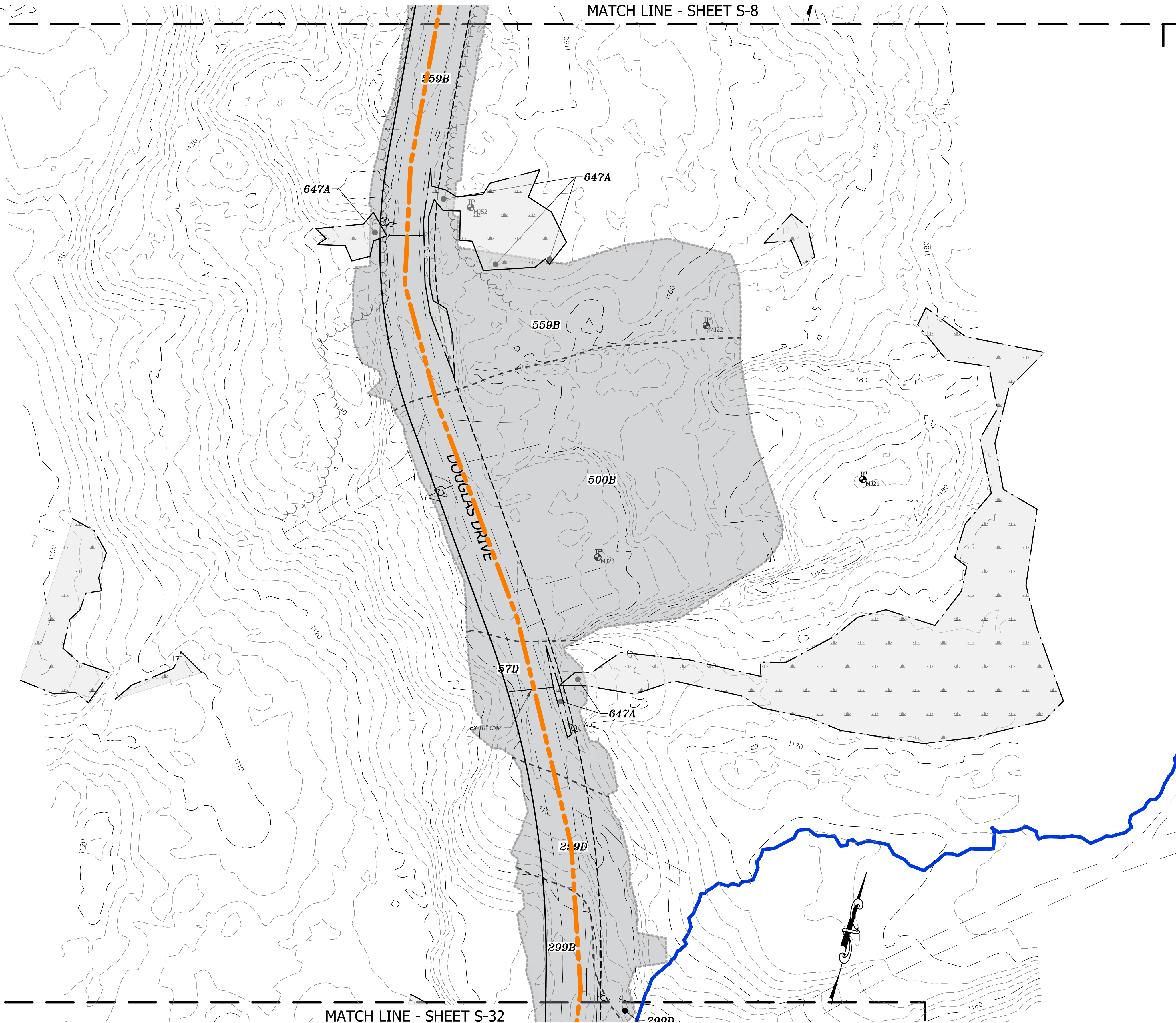
GRANITE STATE LANDFILL, LLC
 DALTON, NEW HAMPSHIRE
 SITE SPECIFIC SOIL PLANS

SOIL MAPPING PLAN

SHEET S-30

MATCH LINE - SHEET S-7

MATCH LINE - SHEET S-8



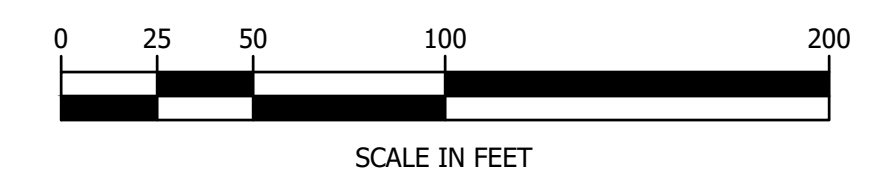
MATCH LINE - SHEET S-32

- EXISTING LOT LINE
- SUBJECT PROPERTY BOUNDARY LINE
- WATERSHED BOUNDARY
- SOIL MAP UNIT BOUNDARY
- SOIL MAPPING LIMIT
- GRAVEL ROAD
- MINOR CONTOUR (2')
- MAJOR CONTOUR (10')

LEGEND

- PERENNIAL STREAM
- INTERMITTENT STREAM
- EPHEMERAL FLOW
- FLOW DIRECTION
- EXISTING WETLAND

- X-X-X-X-X BEAVER DAM
- ⊕ TEST PIT LOCATION AND ID



DATE OF PRINT
MARCH 27 2023
 HORIZONS ENGINEERING

© 2023
 horizons
 Engineering
 All rights reserved

PROJECT #:	NO.	DATE	REVISION DESCRIPTION
19045			
DATE:	MARCH 2023		
SURVEYED BY:	HET		
ENGINEERED BY:	MCUOMO		
DRAWN BY:	BDD/KRP		
CHECKED BY:	MCUOMO		



horizons
 Engineering
 Engineering - Land Surveying - Environmental
 MAINE • NEW HAMPSHIRE • VERMONT
 www.horizonsengineering.com

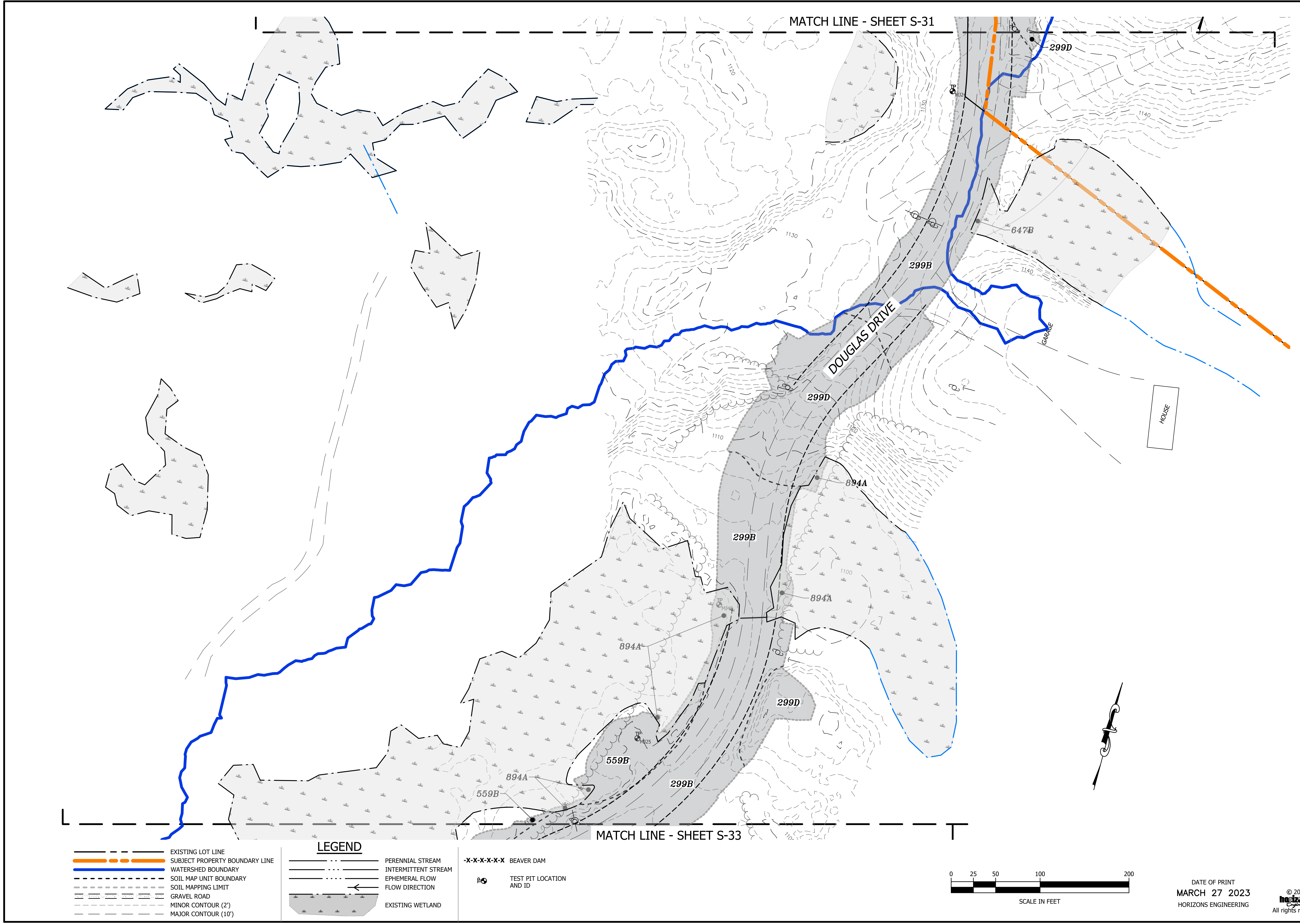
GRANITE STATE LANDFILL, LLC
 DALTON, NEW HAMPSHIRE
 SITE SPECIFIC SOIL PLANS
 SOIL MAPPING PLAN

SHEET S-31

Z:\proj_2019\19045\NCS - Dalton\DWG\final\19045_Soil_Layers17_new\topodwg_31_10\18/2023 6:06:43 AM_KarenPhilbrick

2:\proj_2019\19045\NCES - Dalton\DWG\Site\19045_Soil_Layers\17_newTopo.dwg, 32, 10/18/2023 6:06:54 AM, KarenPhilbrick

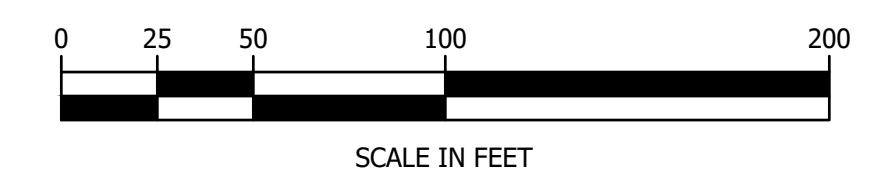
17 & 18



	EXISTING LOT LINE
	SUBJECT PROPERTY BOUNDARY LINE
	WATERSHED BOUNDARY
	SOIL MAP UNIT BOUNDARY
	SOIL MAPPING LIMIT
	GRAVEL ROAD
	MINOR CONTOUR (2')
	MAJOR CONTOUR (10')

	PERENNIAL STREAM
	INTERMITTENT STREAM
	EPHEMERAL FLOW
	FLOW DIRECTION
	EXISTING WETLAND

	BEAVER DAM
	TEST PIT LOCATION AND ID



DATE OF PRINT
MARCH 27 2023
 HORIZONS ENGINEERING



PROJECT #:	NO.	DATE	REVISION DESCRIPTION
19045			
DATE:	MARCH 2023		
SURVEYED BY:	HET		
ENGINEERED BY:	MCUOMO		
DRAWN BY:	BDD/KRP		
CHECKED BY:	MCUOMO		



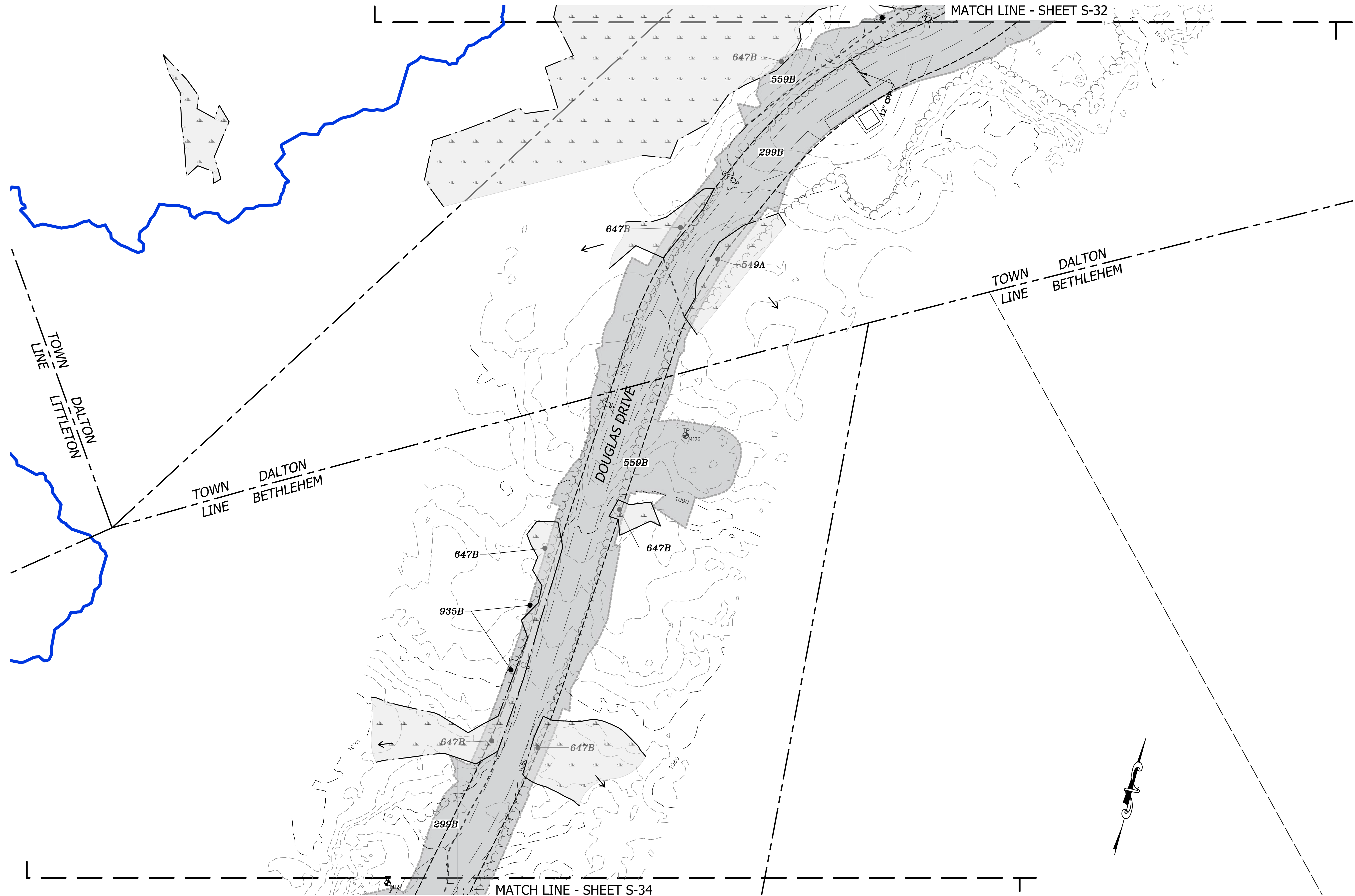
horizons
 Engineering
 Engineering - Land Surveying - Environmental
 MAINE • NEW HAMPSHIRE • VERMONT
 www.horizonsengineering.com

GRANITE STATE LANDFILL, LLC
 DALTON, NEW HAMPSHIRE
 SITE SPECIFIC SOIL PLANS
 SOIL MAPPING PLAN

SHEET S-32

2:\proj_2019\19045\NCES - Dalton\DWG\Final\19045_Soil_Layers17_newTopo.dwg, 35, 10/18/2023 6:07:06 AM, KarenPhillbrick

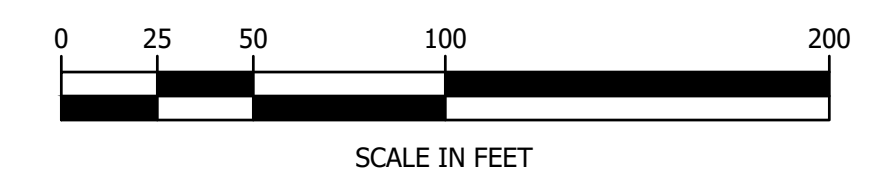
16 & SOME 17



- EXISTING LOT LINE
- SUBJECT PROPERTY BOUNDARY LINE
- WATERSHED BOUNDARY
- SOIL MAP UNIT BOUNDARY
- SOIL MAPPING LIMIT
- GRAVEL ROAD
- MINOR CONTOUR (2')
- MAJOR CONTOUR (10')

- LEGEND**
- PERENNIAL STREAM
 - INTERMITTENT STREAM
 - EPHEMERAL FLOW
 - FLOW DIRECTION
 - EXISTING WETLAND


- X-X-X-X-X- BEAVER DAM
- ⊙ TEST PIT LOCATION AND ID



DATE OF PRINT
MARCH 27 2023
HORIZONS ENGINEERING



PROJECT #:	19045	NO.	DATE	REVISION DESCRIPTION	ENG. DWG.
DATE:	MARCH 2023				
SURVEYED BY:	HET				
ENGINEERED BY:	MCUOMO				
DRAWN BY:	BDD/KRP				
CHECKED BY:	MCUOMO				



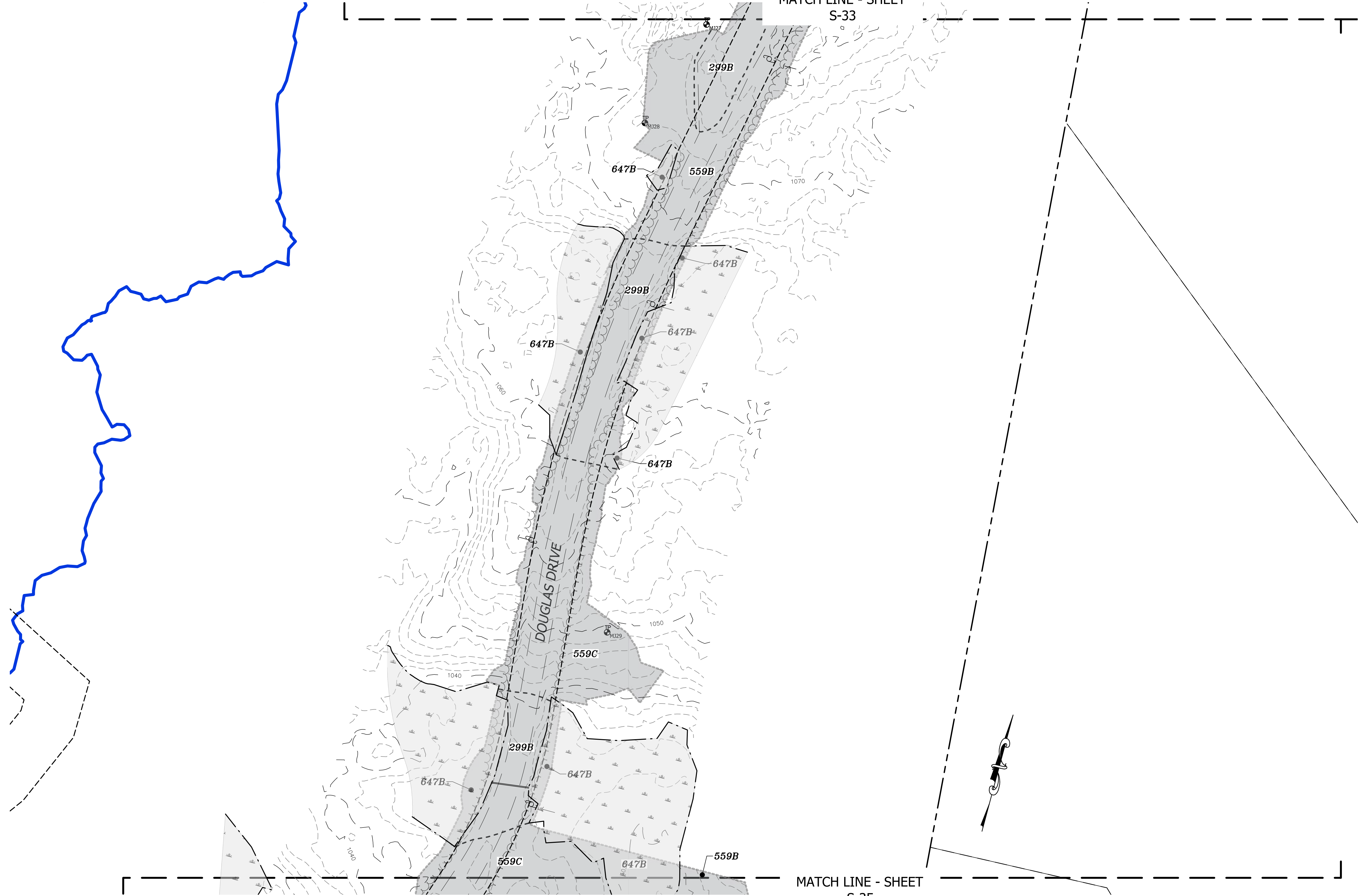
horizons Engineering
Engineering - Land Surveying - Environmental
MAINE • NEW HAMPSHIRE • VERMONT
www.horizonsengineering.com

GRANITE STATE LANDFILL, LLC
DALTON, NEW HAMPSHIRE
SITE SPECIFIC SOIL PLANS
SOIL MAPPING PLAN

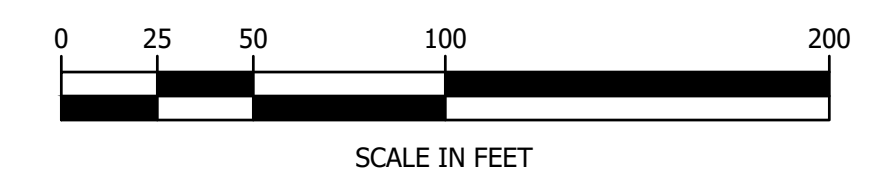
SHEET S-33

MATCH LINE - SHEET
S-33

MATCH LINE - SHEET
S-35




LEGEND	
	EXISTING LOT LINE
	SUBJECT PROPERTY BOUNDARY LINE
	WATERSHED BOUNDARY
	SOIL MAP UNIT BOUNDARY
	SOIL MAPPING LIMIT
	GRAVEL ROAD
	MINOR CONTOUR (2')
	MAJOR CONTOUR (10')
	PERENNIAL STREAM
	INTERMITTENT STREAM
	EPHEMERAL FLOW
	FLOW DIRECTION
	EXISTING WETLAND
	BEAVER DAM
	TEST PIT LOCATION AND ID



DATE OF PRINT
MARCH 27 2023
HORIZONS ENGINEERING



PROJECT #:	NO.	DATE	REVISION DESCRIPTION
19045			
DATE:	MARCH 2023		
SURVEYED BY:	HET		
ENGINEERED BY:	MCUOMO		
DRAWN BY:	BDD/KRP		
CHECKED BY:	MCUOMO		



horizons
Engineering
Engineering - Land Surveying - Environmental
MAINE • NEW HAMPSHIRE • VERMONT
www.horizonsengineering.com

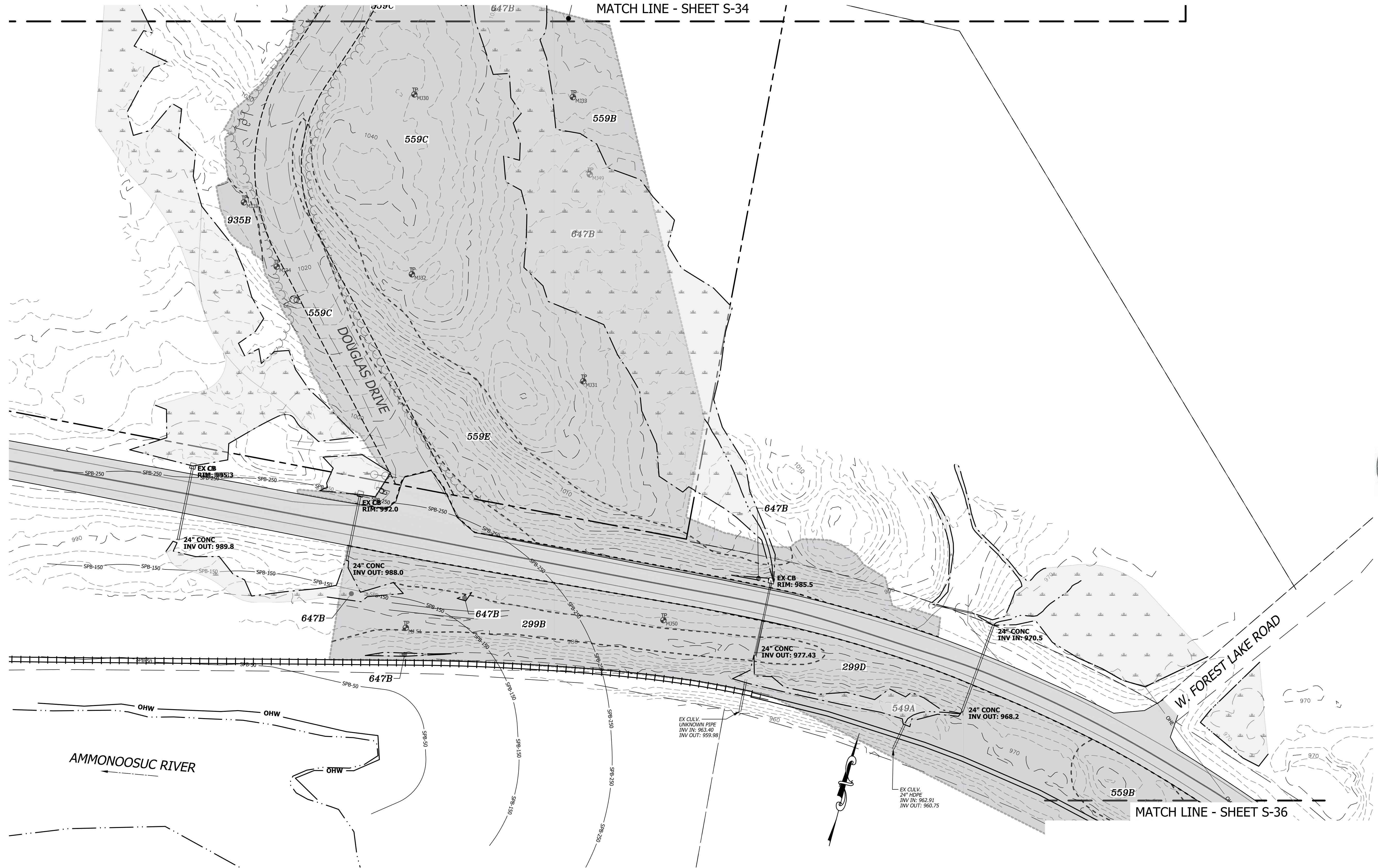
GRANITE STATE LANDFILL, LLC
DALTON, NEW HAMPSHIRE
SITE SPECIFIC SOIL PLANS
SOIL MAPPING PLAN

SHEET S-34

Z:\proj_2019\19045_NCS - Dalton\DWG\Final\19045_Soil_Layers\17_newTopo.dwg, 34, 10/18/2023 6:07:16 AM, KarenPhillbrick

MATCH LINE - SHEET S-34

MATCH LINE - SHEET S-36

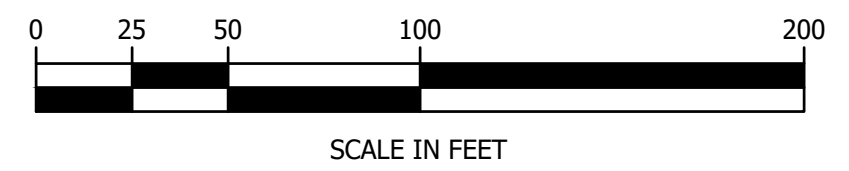


- EXISTING LOT LINE
- SUBJECT PROPERTY BOUNDARY LINE
- WATERSHED BOUNDARY
- SOIL MAP UNIT BOUNDARY
- SOIL MAPPING LIMIT
- GRAVEL ROAD
- MINOR CONTOUR (2')
- MAJOR CONTOUR (10')

LEGEND

- PERENNIAL STREAM
- INTERMITTENT STREAM
- EPHEMERAL FLOW
- FLOW DIRECTION
- EXISTING WETLAND

- X-X-X-X-X BEAVER DAM
- ⊙ TEST PIT LOCATION AND ID



DATE OF PRINT
MARCH 27 2023
 HORIZONS ENGINEERING



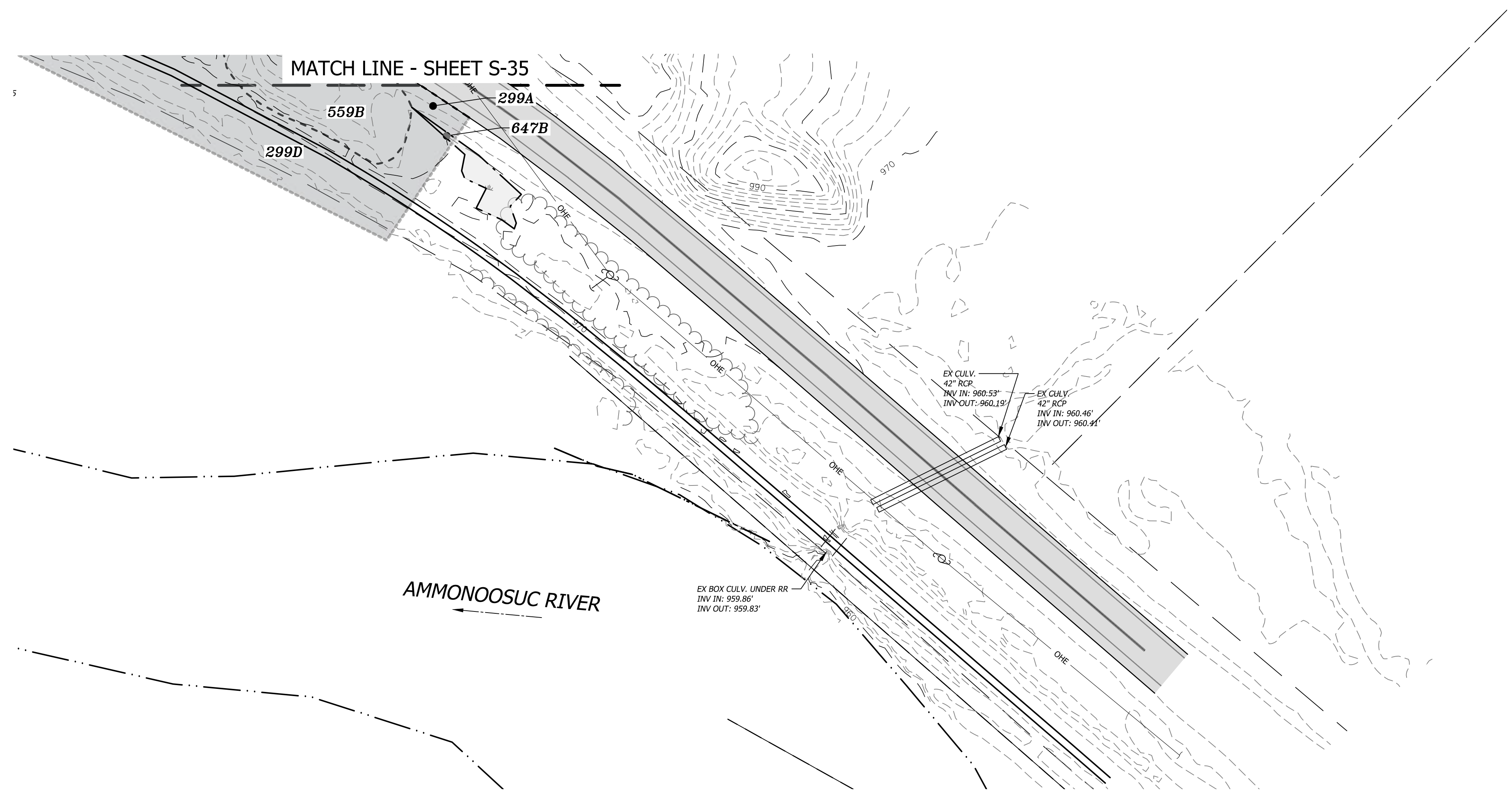
PROJECT #:	NO.	DATE	REVISION DESCRIPTION
19045			
DATE:	MARCH 2023		
SURVEYED BY:	HET		
ENGINEERED BY:	MCLUOMO		
DRAWN BY:	BDD/KRP		
CHECKED BY:	MCLUOMO		



horizons Engineering
 Engineering - Land Surveying - Environmental
 MAINE • NEW HAMPSHIRE • VERMONT
 www.horizonsengineering.com

GRANITE STATE LANDFILL, LLC
 DALTON, NEW HAMPSHIRE
 SITE SPECIFIC SOIL PLANS

SHEET S-35
 SOIL MAPPING PLAN

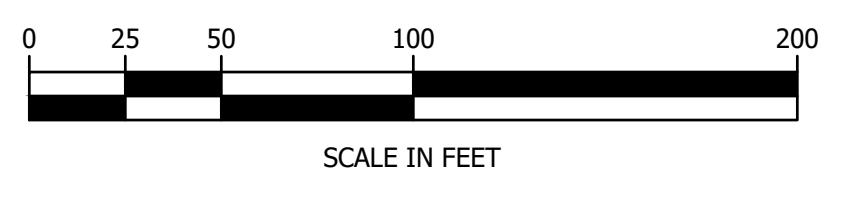


- EXISTING LOT LINE
- SUBJECT PROPERTY BOUNDARY LINE
- WATERSHED BOUNDARY
- SOIL MAP UNIT BOUNDARY
- SOIL MAPPING LIMIT
- GRAVEL ROAD
- MINOR CONTOUR (2')
- MAJOR CONTOUR (10')

LEGEND

- PERENNIAL STREAM
- INTERMITTENT STREAM
- EPHEMERAL FLOW
- FLOW DIRECTION
- EXISTING WETLAND

- X-X-X-X-X BEAVER DAM
- P-6 TEST PIT LOCATION AND ID



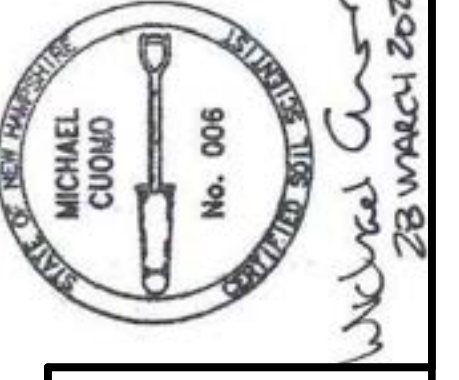
DATE OF PRINT
MARCH 27 2023
 HORIZONS ENGINEERING



GRANITE STATE LANDFILL, LLC
 DALTON, NEW HAMPSHIRE
SITE SPECIFIC SOIL PLANS

SOIL MAPPING PLAN

horizons Engineering
 Engineering - Land Surveying - Environmental
 MAINE • NEW HAMPSHIRE • VERMONT
 www.horizonsengineering.com



PROJECT #:	19045
DATE:	MARCH 2023
SURVEYED BY:	HET
ENGINEERED BY:	MCLUOMO
DRAWN BY:	BDD/KRP
CHECKED BY:	MCLUOMO

NO.	DATE	REVISION DESCRIPTION	ENG DWG