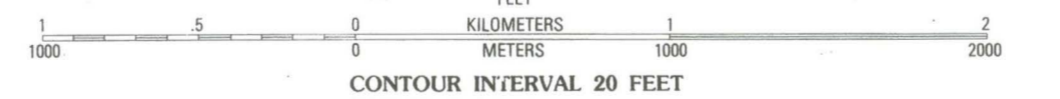
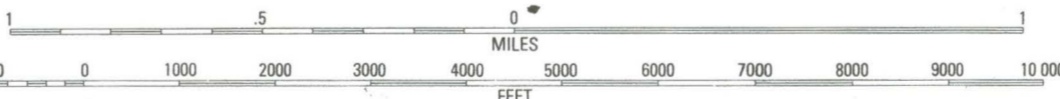
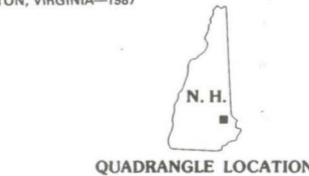


SCALE 1:24 000



CONTOUR INTERVAL 20 FEET



QUADRANGLE LOCATION

1	2	3	1 Gilmanton Ironworks
2	3	4	2 Alton
3	4	5	3 Farmington
4	5	6	4 Pindfield
5	6	7	5 Baxter Lake
6	7	8	6 Gossville
7	8		7 Northwood
8			8 Barrington

PARKER MOUNTAIN, NEW HAMPSHIRE
PROVISIONAL EDITION 1987

43071-C2-TF-024

**SURFICIAL GEOLOGIC MAP OF THE PARKER MOUNTAIN QUADRANGLE,
NEW HAMPSHIRE**

By
Carl Koteff and Eugene L. Boudette
2004

(139)