The State of New Hampshire
DEPARTMENT OF ENVIRONMENTAL SERVICES

Robert R. Scott, Commissioner

AGGREGATED PRECIPITATION DATA for N.H. DROUGHT MANAGEMENT AREAS

	Actual Rainfall (inches)	Normal Rainfall (inches)	Deviation from Normal (inches)	Percent of Normal
Coastal Drainage: Rockingham, Strafford counties				
four month	15.13	14.92	0.21	101%
six month	19.62	23.06	-3.44	85%
nine month	28.25	34.62	-2.30	82%
twelve month	36.55	46.73	-6.11	78%
Southern Interior: Belknap, Hillsborough, Merrimack counties				
four month	14.73	14.08	0.65	105%
six month	19.75	21.89	-2.14	90%
nine month	34.58	33.83	0.75	102%
twelve month	44.43	46.17	-1.74	96%
South Western: Cheshire, Sullivan counties				
four month	9.96	13.50	0.91	74%
six month	14.80	21.01	-1.76	70%
nine month	28.29	33.44	-0.70	85%
twelve month	39.88	45.99	-1.65	87%
White Mountain: Carroll, Grafton counties				
four month	15.71	14.31	1.40	110%
six month	22.53	22.79	-0.26	99%
nine month	37.25	36.16	1.09	103%
twelve month	49.94	49.44	0.50	101%
North Country: Coos county				
four month	13.63	12.63	1.00	108%
six month	19.34	20.45	-1.11	95%
nine month	33.42	33.81	-0.39	99%
twelve month	45.73	47.38	-1.65	97%

four month period : January 2018 - April 2018
six month period : November 2017 - April 2018
nine month period : August 2017 - April 2018
twelve month period: May 2017 - April 2018

Source: Northeast River Forecast Center, NH Des Dam Bureau

www.des.nh.gov
29 Hazen Drive • PO Box 95 • Concord, NH 03302-0095
(603) 271-3503 • Fax: (603) 271-6120 • TDD Access: Relay NH 1-800-735-2964

TWELVE MONTH AGGREGATED PRECIPITATION DATA for N.H. DROUGHT MANAGEMENT AREAS from May 2017 through April 2018

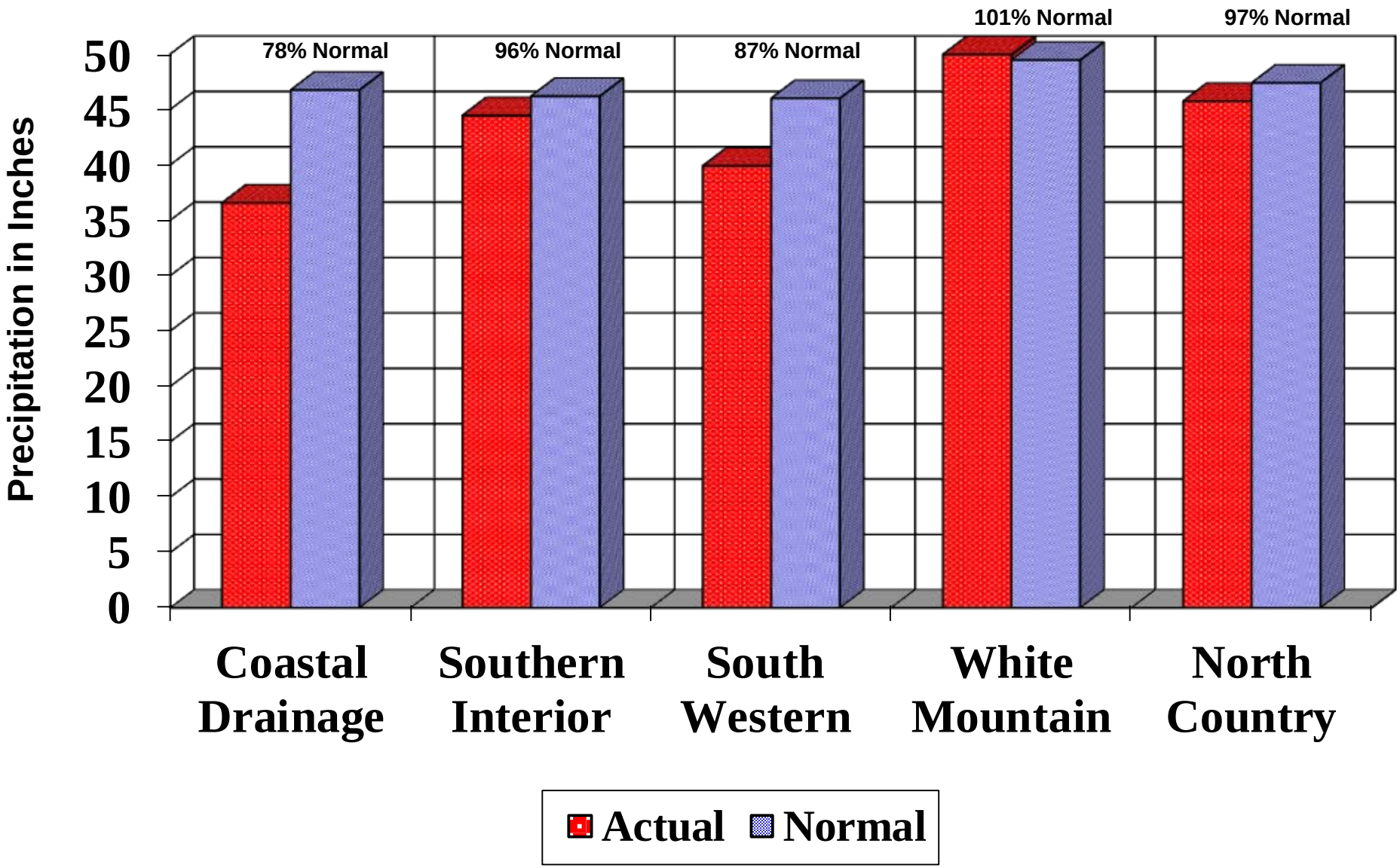

NH DES Dam Bureau, Northeast River Forecast Center

MONTHLY PRECIPITATION DATA FOR N.H COUNTIES

		2017 MAY	JUNE	JULY	AUG	SEPT	OCT	NOV	DEC	2018 JAN	FEB	MARCH	APRIL
Coastal drainage													
STRAFFORD	actual	1.65	3.93	1.72	3.21	2.84	6.03	1.73	3.13	3.34	3.76	3.02	5.25
	normal	4.10	4.16	3.99	3.72	3.74	4.38	4.50	3.76	3.21	3.29	4.16	4.22
	deviation	-2.45	-0.23	-2.27	-0.51	-0.90	1.65	-2.77	-0.63	0.13	0.47	-1.14	1.03
ROCKINGHAM	actual	1.76	5.12	2.42	1.00	3.43	5.73	1.56	2.56	2.94	3.72	3.23	4.99
	normal	4.10	4.10	3.77	3.16	3.77	4.35	4.29	3.73	3.27	3.30	4.19	4.19
	deviation	-2.34	1.02	-1.35	1.00	-0.34	1.38	-2.73	-1.17	-0.33	0.42	-0.96	0.80
Average	actual	1.71	4.53	2.07	-0.38	3.14	5.88	1.65	2.85	3.14	3.74	3.13	5.12
	normal	4.10	4.13	3.88	3.44	3.76	4.37	4.40	3.75	3.24	3.30	4.18	4.21
	deviation	-2.40	0.40	-1.81	0.25	-0.62	1.52	-2.75	-0.90	-0.10	0.45	-1.05	0.92
Southern Interior													
HILLSBOROUGH	actual	1.98	5.15	2.22	3.93	3.65	7.67	1.33	3.00	3.44	3.82	3.18	4.56
	normal	4.10	4.22	3.96	3.75	3.74	4.46	4.22	3.80	3.39	3.29	3.94	4.13
	deviation	-2.12	0.93	-1.74	0.18	-0.09	3.21	-2.89	-0.80	0.05	0.53	-0.76	0.43
MERRIMACK	actual	2.50	5.62	2.00	4.01	3.18	7.46	1.58	3.60	3.95	3.51	2.80	4.68
	normal	4.01	4.33	4.11	3.76	3.77	4.42	4.15	3.64	3.26	3.09	3.74	3.96
	deviation	-1.51	1.29	-2.11	0.25	-0.59	3.04	-2.57	-0.04	0.69	0.42	-0.94	0.72
BELKNAP	actual	2.32	5.24	2.50	3.86	3.11	7.63	1.87	3.67	3.97	3.29	2.45	4.55
	normal	3.95	4.25	4.08	3.79	3.66	4.49	4.03	3.58	3.08	3.03	3.58	3.75
	deviation	-1.63	0.99	-1.58	0.07	-0.55	3.14	-2.16	0.09	0.89	0.26	-1.13	0.80
Average	actual	2.27	5.34	2.24	3.93	3.31	7.59	1.59	3.42	3.79	3.54	2.81	4.60
	normal	4.02	4.27	4.05	3.77	3.72	4.46	4.13	3.67	3.24	3.14	3.75	3.95
	deviation	-1.75	1.07	-1.81	0.17	-0.41	3.13	-2.54	-0.25	0.54	0.40	-0.94	0.65
South Western													
CHESHIRE	actual	2.38	6.37	3.37	4.29	3.02	7.69	1.44	3.17	4.37	3.98	3.02	3.84
	normal	4.10	4.20	4.36	4.06	3.83	4.60	3.98	3.68	3.41	3.18	3.72	3.79
	deviation	-1.72	2.17	-0.99	0.23	-0.81	3.09	-2.54	-0.51	0.96	0.80	-0.70	0.05
SULLIVAN	actual	2.50	5.22	3.35	3.18	2.73	6.07	1.55	3.52	3.79	3.12	2.73	4.32
	normal	3.91	4.17	4.36	4.06	3.80	4.51	3.86	3.49	2.72	3.00	3.51	3.67
	deviation	-1.41	1.05	-1.01	-0.88	-1.07	1.56	-2.31	0.03	0.72	0.12	-0.78	0.65
Average	actual	2.44	5.80	3.36	3.74	2.88	6.88	1.50	3.35	-0.55	3.55	2.88	4.08
	normal	4.01	4.19	4.36	4.06	3.82	4.56	3.92	3.59	3.07	3.09	3.62	3.73
	deviation	-1.57	1.61	-1.00	-0.33	-0.94	2.33	-2.43	-0.24	0.84	0.46	-0.74	0.35
White Mountain													
GRAFTON	actual	3.13	5.45	5.61	3.42	2.69	7.67	2.56	3.91	3.98	2.91	2.72	5.21
	normal	4.20	4.58	4.56	4.61	4.09	4.68	4.35	3.71	3.19	2.84	3.46	3.76
	deviation	-1.07	0.87	1.05	-1.19	-1.40	2.99	-1.79	0.20	0.79	0.07	-0.74	1.45
CARROLL	actual	2.35	4.78	4.05	3.31	3.35	9.00	2.74	4.44	4.77	3.41	3.02	5.39
	normal	4.32	4.49	4.40	4.42	3.99	4.96	4.72	4.17	3.57	3.32	4.02	4.46
	deviation	-1.97	0.29	-0.35	-1.11	-0.64	4.04	-1.98	0.27	1.20	0.09	-1.00	0.93
Average	actual	2.74	5.12	4.83	3.37	3.02	8.34	2.65	4.18	4.38	3.16	2.87	5.30
	normal	4.26	4.54	4.48	4.52	4.04	4.82	4.54	3.94	3.38	3.08	3.74	4.11
	deviation	-1.52	0.58	0.35	-1.15	-1.02	3.52	-1.89	0.24	1.00	0.08	-0.87	1.19
North Country													
COOS	actual	2.92	5.48	3.91	4.00	2.30	7.78	2.63	3.08	3.65	2.63	2.68	4.67
	normal	4.21	4.79	4.57	4.84	4.00	4.52	4.24	3.58	3.09	2.72	3.21	3.61
	deviation	-1.29	0.69	-0.66	-0.84	-1.70	3.26	-1.61	-0.50	0.56	-0.09	-0.53	1.06

Source: Northeast River Forecast Center, NH DES Dam Bureau

LAMPREY RIVER near NEWMARKET NH
Gage# 01073500

MONTHLY MEAN FLOW COMPARED TO MEAN OF MONTHLY FLOWS

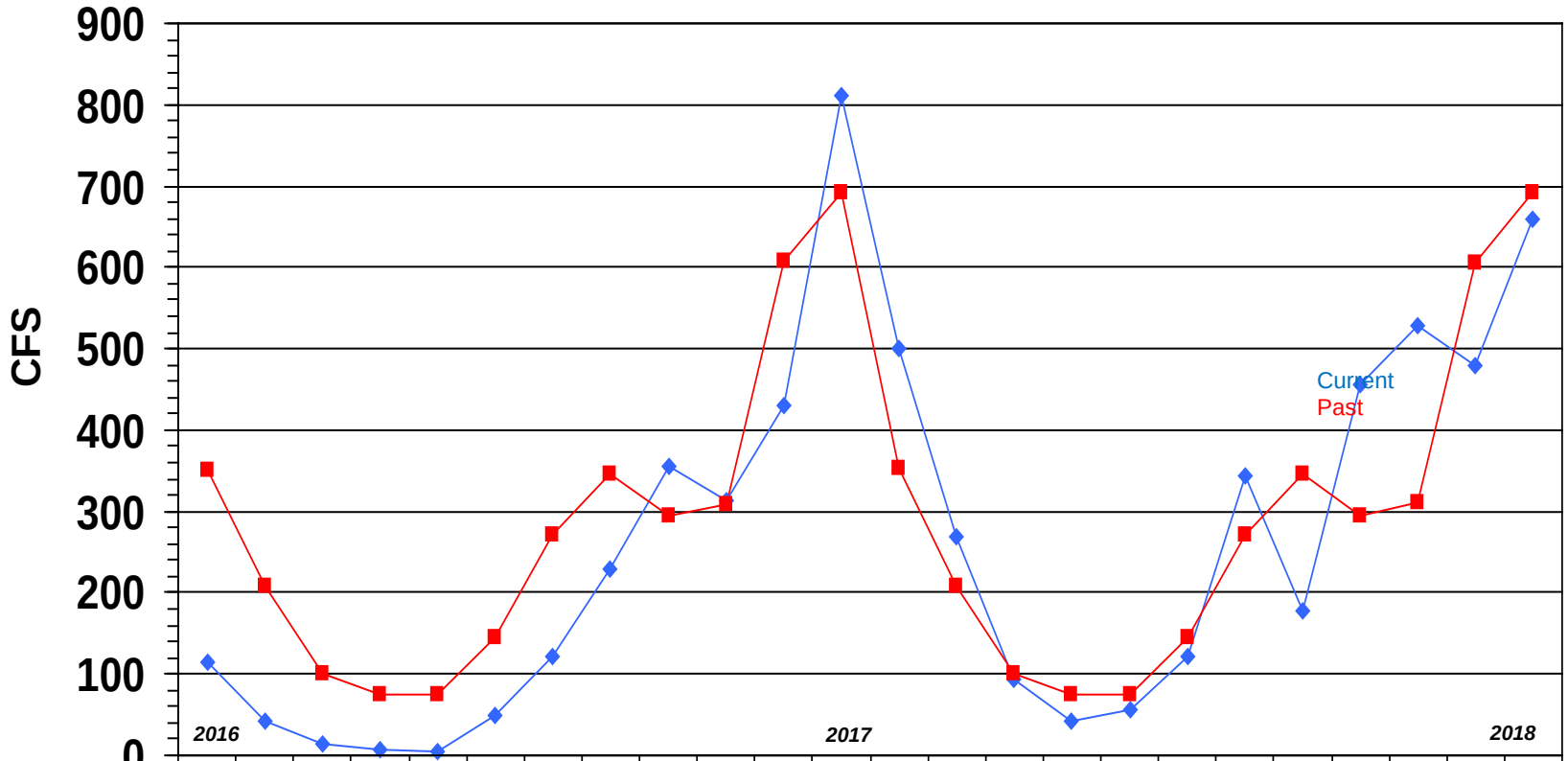

	May	June	July	Aug	Sept	Oct	Nov	Dec	Jan	Feb	Mar	Apr	May	June	July	Aug	Sept	Oct	Nov	Dec	Jan	Feb	Mar	Apr
Monthly Mean Flow	115	43	14	7	5	50	121	230	355	314	429	811	500	269	93	41	57	120.4	344	178	456	528	480	659
Mean of Monthly Flows	350	207	100	75	74	145	271	347	294	309	607	692	352	207	100	75	74	145	272	345	295	312	606	692
% of Normal	33%	21%	14%	9%	7%	34%	44%	66%	121%	102%	71%	117%	142%	130%	93%	55%	78%	83%	126%	52%	155%	169%	79%	95%

NH DES, Dam Bureau, Source: USGS

Start of record 1934

Jan – 12 days ice

SOUHEGAN RIVER at MERRIMACK NH
Gage# 01094000

MONTHLY MEAN FLOW COMPARED TO MEAN OF MONTHLY FLOWS

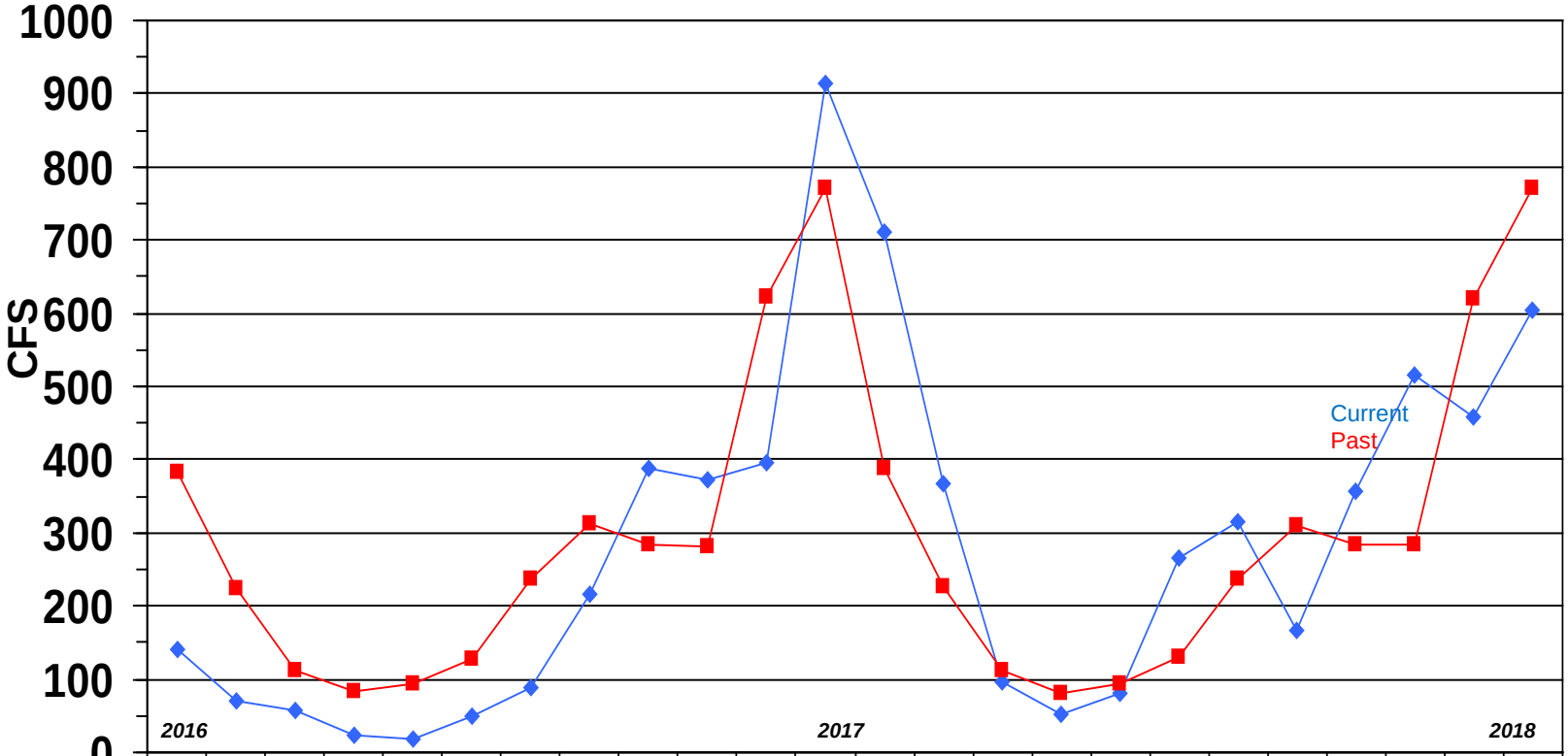

	May	June	July	Aug	Sept	Oct	Nov	Dec	Jan	Feb	Mar	Apr	May	June	July	Aug	Sept	Oct	Nov	Dec	Jan	Feb	Mar	Apr
Monthly Mean Flow	141	71	58	23	17	50	89	217	388	373	395	914	710	367	96	51	80	266.3	315	167	357	516	459	603
Mean of Monthly Flows	384	225	111	83	93	127	237	312	284	282	623	772	388	227	111	82	93	129	238	310	285	285	621	770
% of Normal	37%	52%	52%	28%	18%	39%	37%	70%	137%	132%	63%	118%	183%	162%	87%	62%	86%	206%	132%	54%	125%	181%	74%	78%

NH DES, Dam Bureau, Source: USGS

Start of record 1909

Jan – 25 days ice

SOUCOOK RIVER at PEMBROKE ROAD
near CONCORD NH, Gage# 01089100

MONTHLY MEAN FLOW COMPARED TO MEAN OF MONTHLY FLOWS

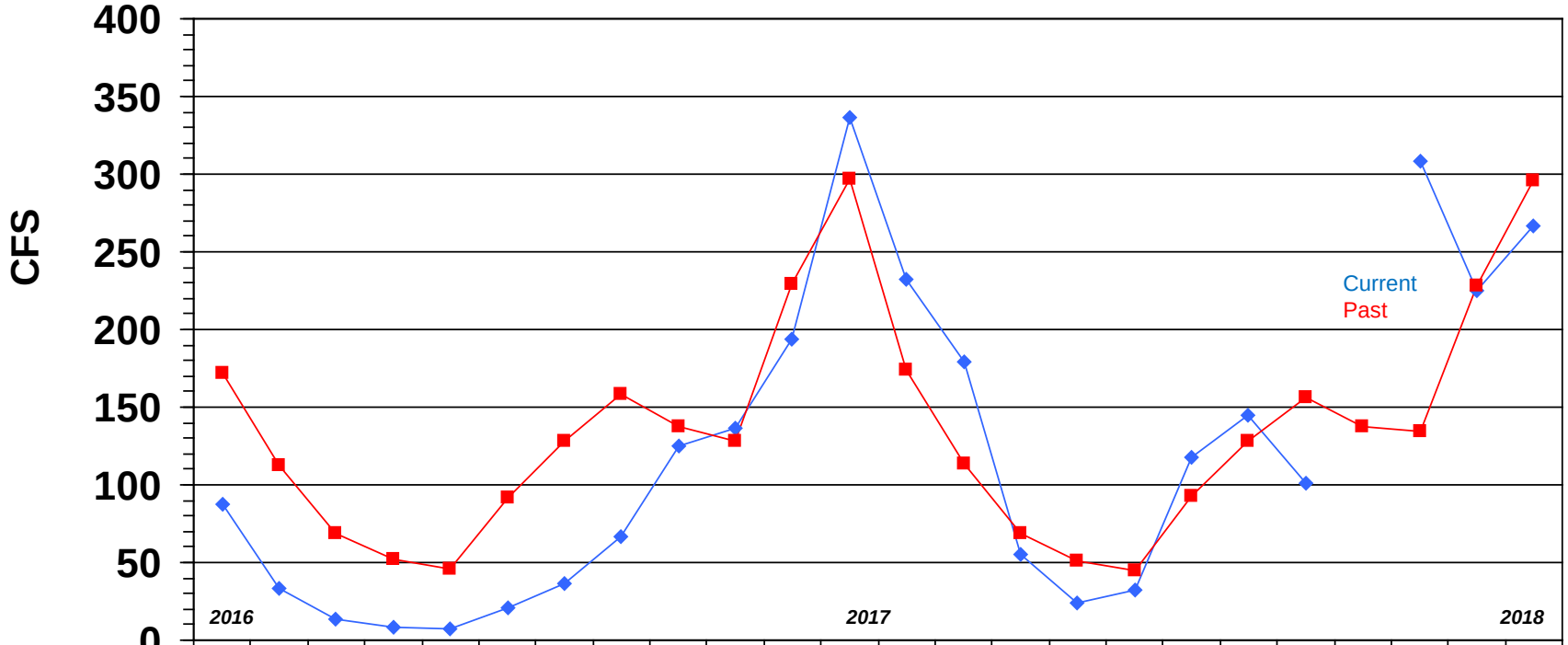

	May	June	July	Aug	Sept	Oct	Nov	Dec	Jan	Feb	Mar	Apr	May	June	July	Aug	Sept	Oct	Nov	Dec	Jan	Feb	Mar	Apr
Monthly Mean Flow	87	33	14	8	7	21	36	67	125	136	194	336	232	179	55	24	32	117.9	145	101		308	225	267
Mean of Monthly Flows	172	112	69	52	46	92	128	158	137	128	229	297	174	114	69	51	45	93	128	156	137	134	228	296
% of Normal	51%	29%	20%	15%	16%	23%	28%	43%	91%	106%	85%	113%	133%	157%	80%	47%	70%	127%	113%	65%		230%	99%	90%

NH DES, Dam Bureau, Source: USGS

Start of record 1988

Jan – 31 days ice
Feb – 15 days ice

ASHUELOT RIVER at HINSDALE NH
Gage# 01161000

MONTHLY MEAN FLOW COMPARED TO MEAN OF MONTHLY FLOWS

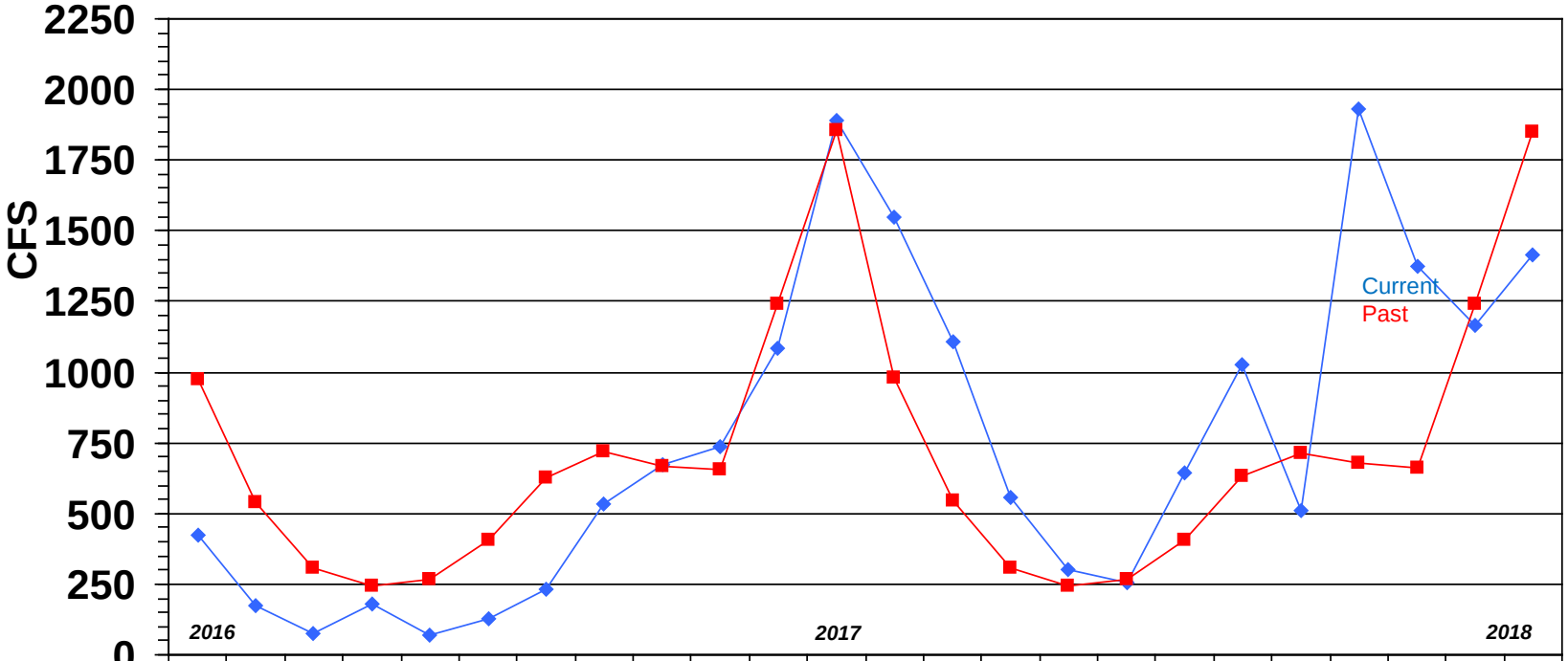

	May	June	July	Aug	Sept	Oct	Nov	Dec	Jan	Feb	Mar	Apr	May	June	July	Aug	Sept	Oct	Nov	Dec	Jan	Feb	Mar	Apr
Monthly Mean Flow	425	175	73	180	70	130	231	532	674	739	1082	1893	1550	1108	555	301	254	645.9	1029	511	1932	1372	1164	1415
Mean of Monthly Flows	975	541	308	245	264	405	628	718	668	654	1241	1856	981	546	310	245	264	407	632	716	680	661	1240	1852
% of Normal	44%	32%	24%	73%	26%	32%	37%	74%	101%	113%	87%	102%	158%	203%	179%	123%	96%	159%	163%	71%	284%	208%	94%	76%

Start of record 1907

Jan – 13 days ice

NH DES, Dam Bureau, Source: USGS

PEMIGEWASSET RIVER at PLYMOUTH NH
Gage# 01076500

MONTHLY MEAN FLOW COMPARED TO MEAN OF MONTHLY FLOWS

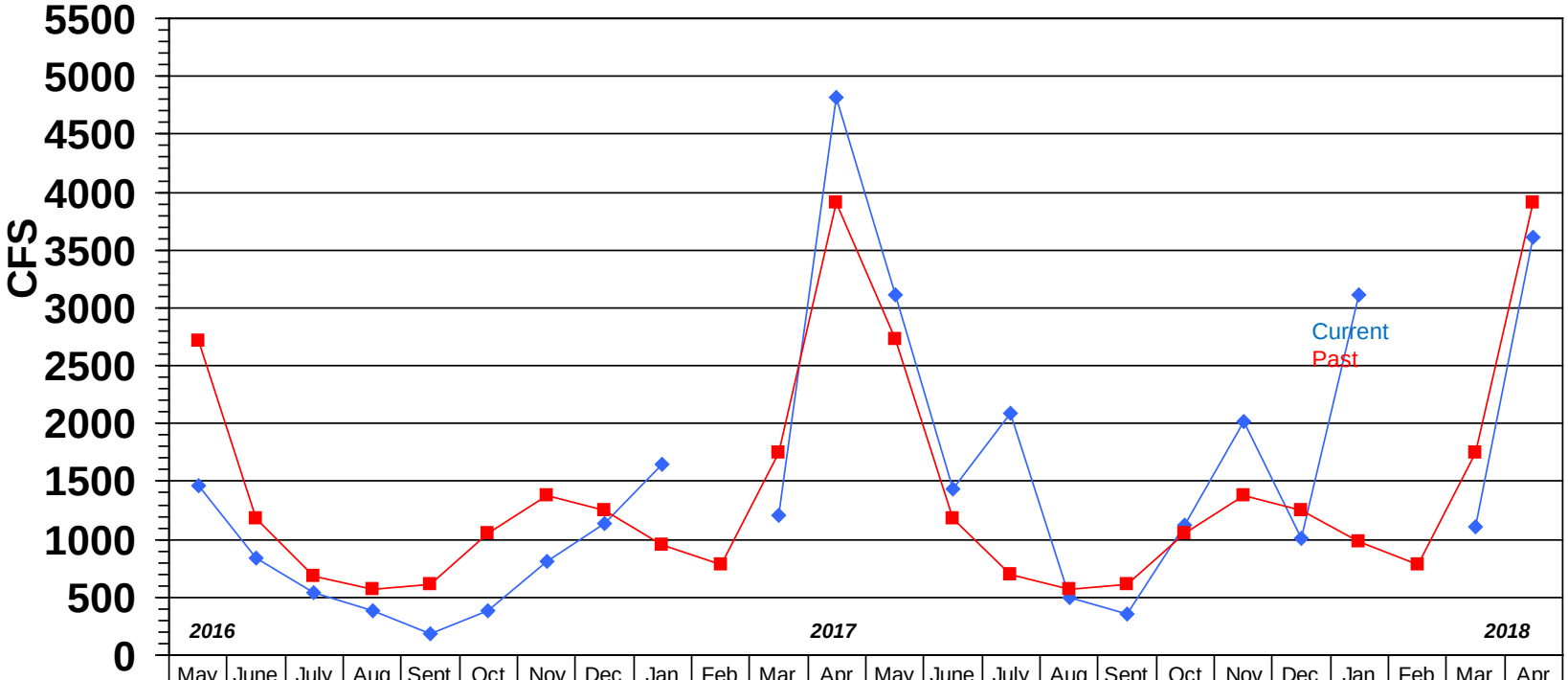

	May	June	July	Aug	Sept	Oct	Nov	Dec	Jan	Feb	Mar	Apr	May	June	July	Aug	Sept	Oct	Nov	Dec	Jan	Feb	Mar	Apr
Monthly Mean Flow	1461	845	538	384	186	390	814	1139	1651	ice	1213	4813	3106	1433	2083	502	351	1126	2012	1014	3117		1113	3608
Mean of Monthly Flows	2719	1175	681	565	609	1056	1376	1246	955	778	1755	3911	2722	1177	693	565	606	1056	1382	1244	974	778	1750	3908
% of Normal	54%	72%	79%	68%	30%	37%	59%	91%	173%		69%	123%	114%	122%	301%	89%	58%	107%	146%	81%	320%		64%	92%

Start of record 1903

Jan – 16 days ice
Feb – all ice

NH DES, Dam Bureau, Source: USGS

AMMONOOSUC RIVER at BETHLEHEM JUNCTION NH
Gage# 01137500

MONTHLY MEAN FLOW COMPARED TO MEAN OF MONTHLY FLOWS

This station replaces gage# 01137000 which was discontinued by DES at the end of Sept 2004

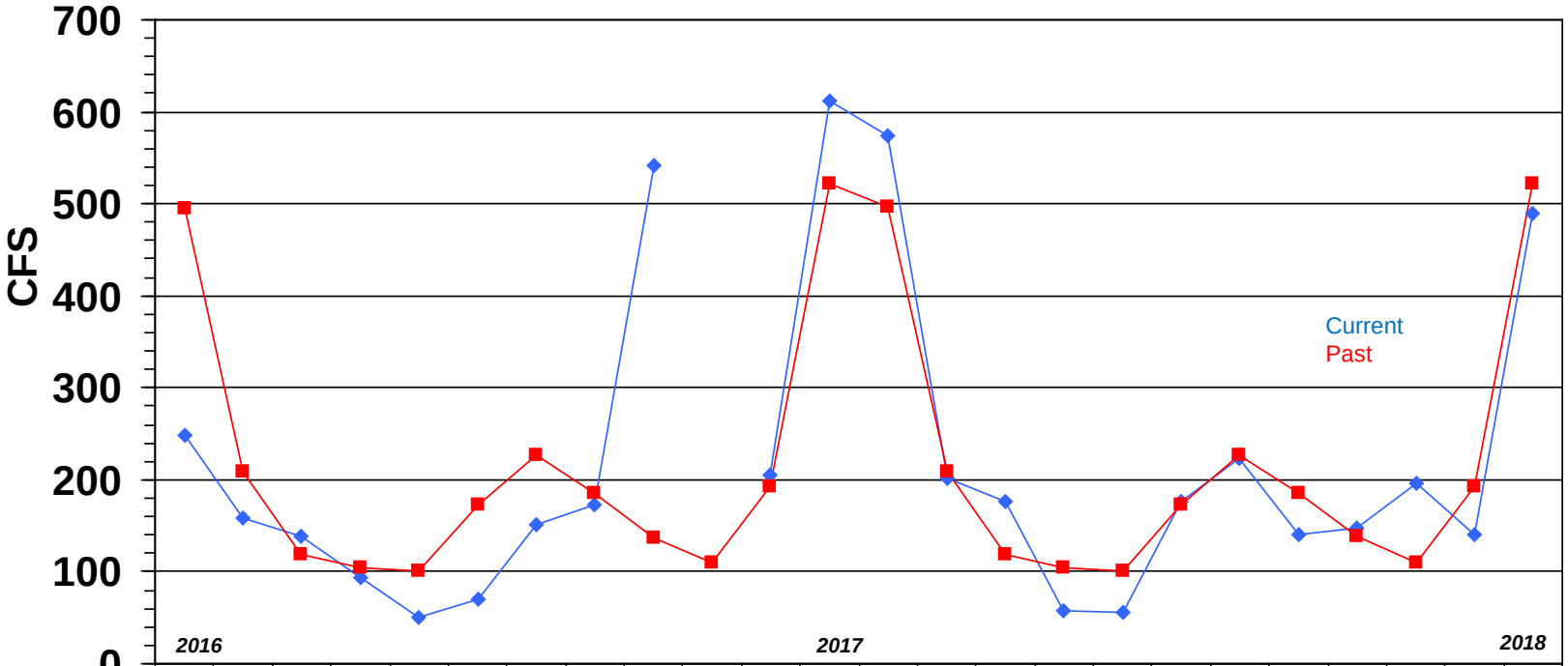

	May	June	July	Aug	Sept	Oct	Nov	Dec	Jan	Feb	Mar	Apr	May	June	July	Aug	Sept	Oct	Nov	Dec	Jan	Feb	Mar	Apr
Monthly Mean Flow	249	158	138	94	50	71	152	172	541	ice	205	611	574	201	177	58	55	176.9	223	140	148	196	141	490
Mean of Monthly Flows	494	209	118	105	101	173	226	185	137	109	193	521	496	209	119	105	101	173	226	185	138	110	192	521
% of Normal	50%	76%	117%	89%	50%	41%	67%	93%	395%		106%	117%	116%	96%	149%	55%	55%	102%	99%	76%	107%	178%	73%	94%

Start of record 1939

Dec – 19 days ice

NH DES, Dam Bureau, Source: USGS

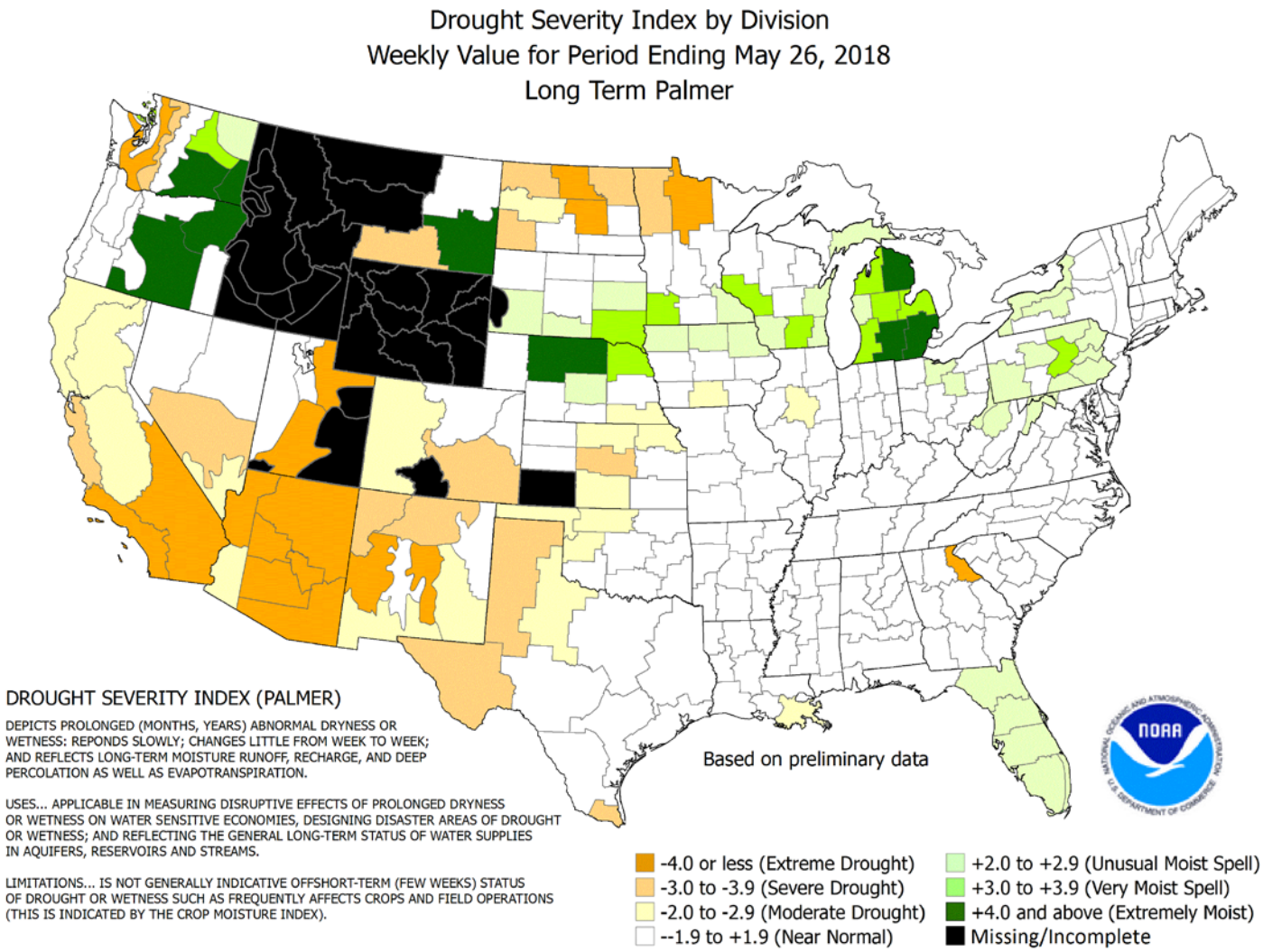

THE PALMER DROUGHT SEVERITY INDEX

The Palmer Index uses temperature and rainfall information in a formula to determine dryness. The advantage of the Palmer Index is that it is standardized to local climate.

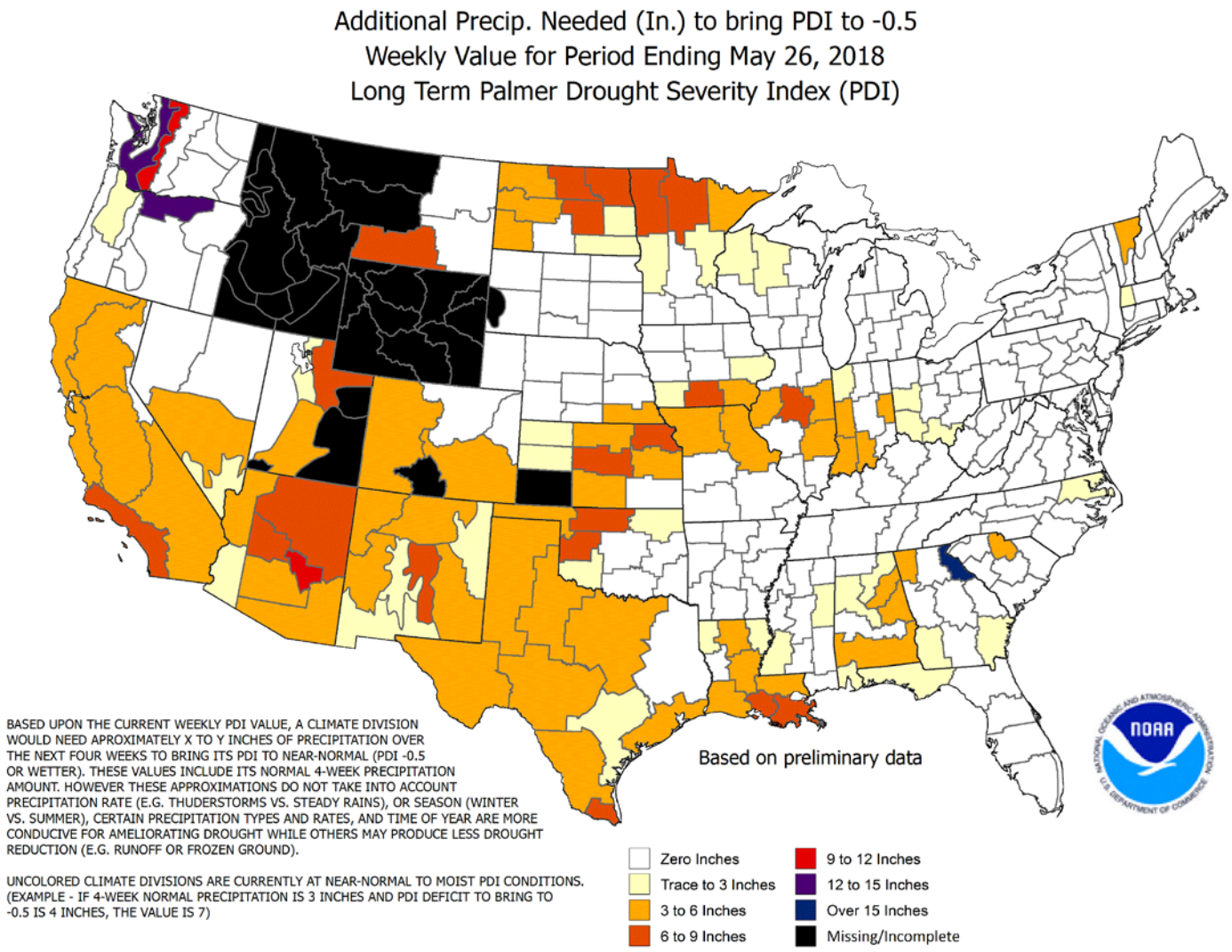

This is the amount of rainfall required in a week's time to bring the index back to zero inches required.