EXECUTIVE SUMMARY

Thank you for your continued hard work sampling **Onway Lake, Raymond** this year! We congratulate your group for sampling your lake **once** this summer. However, we **strongly encourage** your monitoring group to sample additional times each summer. Typically, we recommend that monitoring groups sample **three** times per summer (once in June, July, and August). We understand that the number of sampling events you decide to conduct per summer will depend upon volunteer availability, and your monitoring group's goals and funding availability. However, with a limited amount of data it is difficult to determine accurate and representative water quality trends. Since weather patterns and activity in the watershed can change throughout the summer, from year to year, and even from hour to hour during a rain event, it is a good idea to sample the lake at least once per month during the summer.

If you are having difficulty finding volunteers to help sample or to travel to one of the laboratories, please call the VLAP Coordinator and DES will help you work out an arrangement.

We encourage your monitoring group to formally participate in the DES Weed Watchers program, a volunteer program dedicated to monitoring lakes and ponds for the presence of exotic aquatic plants. This program only involves a small amount of time during the summer months. Volunteers survey their waterbody once a month from **May** through **September**. To survey, volunteers slowly boat, or even snorkel, around the perimeter of the waterbody and any islands it may contain. Using the materials provided in the Weed Watcher kit, volunteers look for any species that are suspicious. After a trip or two around the waterbody, volunteers will have a good knowledge of its plant community and will immediately notice even the most subtle changes. If a suspicious plant is found, the volunteers immediately send a specimen to DES for identification. If the plant specimen is an exotic species, a biologist will visit the site to determine the extent of the problem and to formulate a management plan to control the nuisance infestation. Early detection is the key to controlling the spread of exotic plants.

If you would like to help protect your lake or pond from exotic plant infestations, contact Amy Smagula, Exotic Species Program Coordinator, at 271-2248 or visit the Weed Watchers website at www.des.nh.gov/organization/divisions/water/wmb/exoticspecies/weed_watcher.htm.

OBSERVATIONS & RECOMMENDATIONS

DEEP SPOT

➢ Chlorophyll-a

Chlorophyll-a, a pigment found in plants, is an indicator of algal or cyanobacteria abundance. Algae are typically microscopic plants that are naturally found in the lake ecosystem. The measurement of chlorophyll-a in the water gives biologists an estimation of the algal concentration or lake productivity. Table 14 in Appendix A lists the current year chlorophyll-a data.

Figure 1 depicts the historical and current year chlorophyll-a concentration in the water column.

The median summer chlorophyll-a concentration for New Hampshire's lakes and ponds is 4.58 mg/m^3.

The current year data (the top graph) show that the chlorophyll-a concentration was **3.15 mg/m^3** in **July**.

The historical data (the bottom graph) show that the **2008** chlorophyll-a mean is ***less than*** the state and similar lake medians. For more information on the similar lake median, refer to Appendix D.

Overall, visual inspection of the historical data trend line (the bottom graph) shows a ***variable*** in-lake chlorophyll-a trend since monitoring began. Specifically the mean chlorophyll concentration has ***fluctuated between approximately 2.39 and 8.7 mg/m^3*** since **1999**.

While algae are naturally present in all waterbodies, an excessive or increasing amount of any type is not welcomed. Phosphorus is the nutrient that algae typically depend upon for growth in New Hampshire lakes and ponds. Algal concentrations increase as nonpoint sources of phosphorus from the watershed increase, or as in-lake phosphorus sources increase. Increased Chlorophyll-a concentrations can also affect water clarity, causing Secchi-disk transparency to decrease (worsen) and turbidity to increase (worsen).
Therefore, it is extremely important for volunteer monitors to continually educate all watershed residents about management practices that can be implemented to minimize phosphorus loading to surface waters.

Onway Lake, Raymond

Figure 1. Monthly and Historical Chlorophyll-a Results

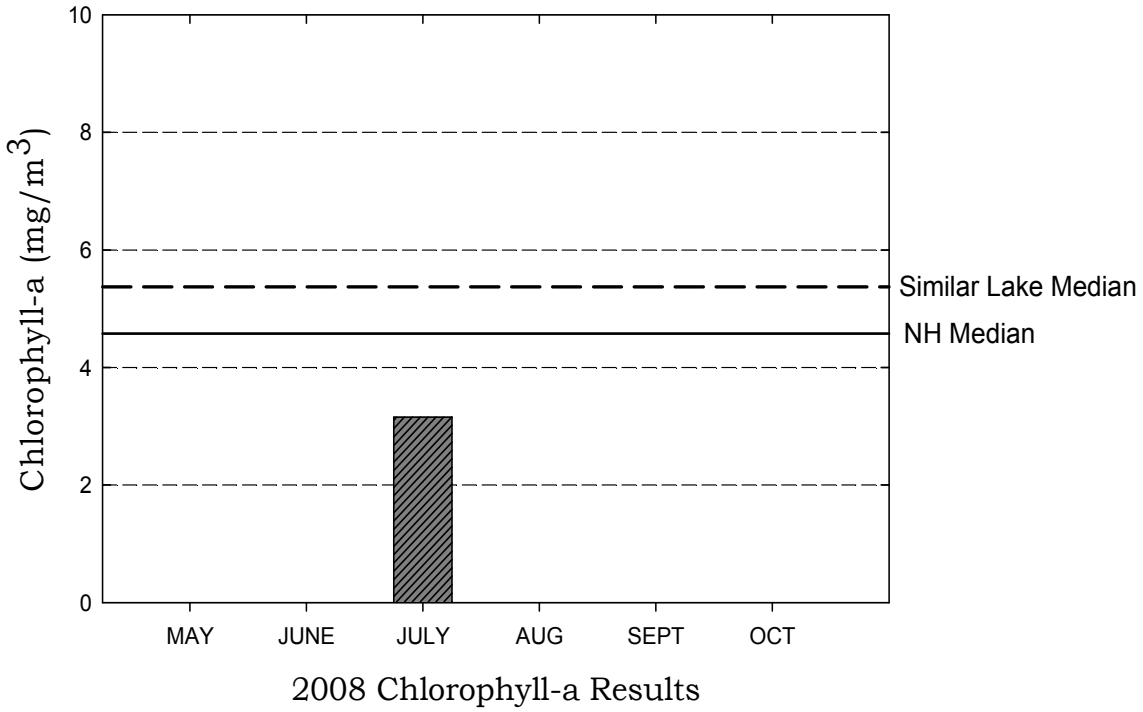

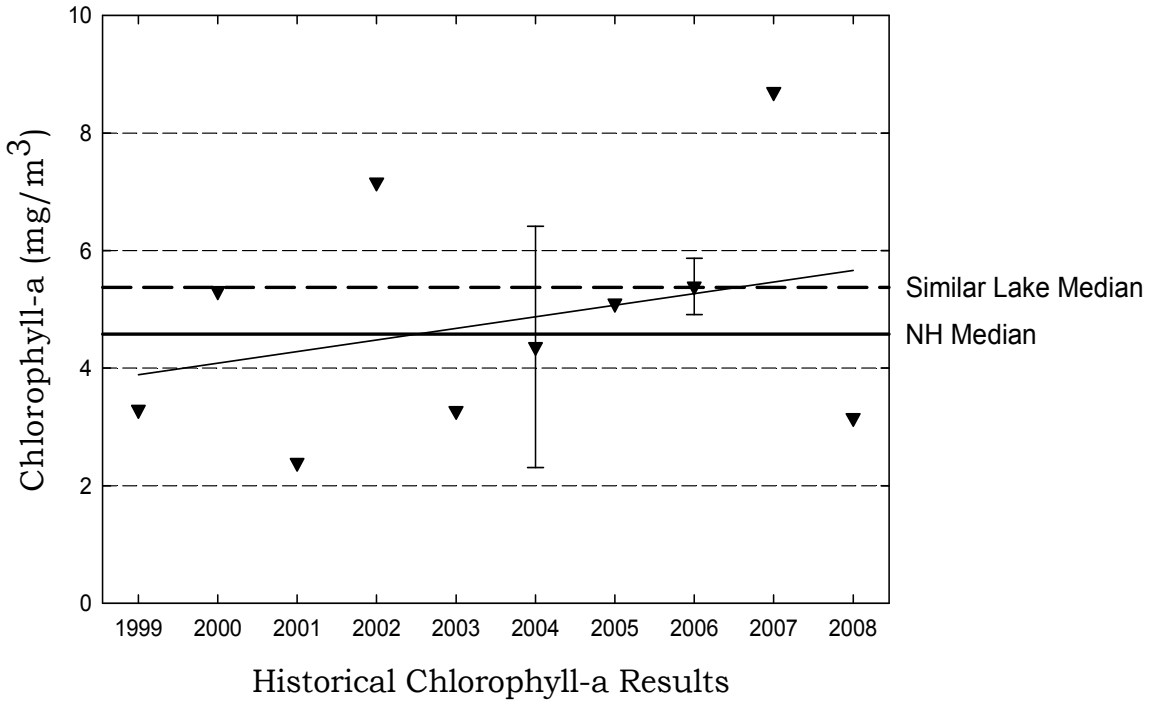

➢ Phytoplankton and Cyanobacteria

Table 1 lists the phytoplankton (algae) and/or cyanobacteria observed in the pond in **2008**. Specifically, this table lists the three most dominant phytoplankton and/or cyanobacteria observed and their relative dominance in the sample.

Table 1. Dominant Phytoplankton/Cyanobacteria (July 2008)

Division	Genus	% Dominance
Cyanophyta	Anabaena	39.8
Cyanophyta	Coelosphaerium	21.2
Chrysophyta	Mallomonas	20.3

Phytoplankton populations undergo a natural succession during the growing season. Please refer to the "Biological Monitoring Parameters" section of this report for a more detailed explanation regarding seasonal plankton succession. Diatoms and golden-brown algae populations are typical in New Hampshire's less productive lakes and ponds.

A large amount of the cyanobacterium ***Anabaena*** was observed in the **July** plankton sample. ***This cyanobactieria, if present in large amounts, can be toxic to livestock, wildlife, pets, and humans.*** Please refer to the "Biological Monitoring Parameters" section of this report for a more detailed explanation regarding cyanobacteria.

Cyanobacteria can reach nuisance levels when phosphorus loading from the watershed to surface waters is increased and favorable environmental conditions occur, such as a period of sunny, warm weather.

The presence of cyanobacteria serves as a reminder of the pond's delicate balance. Watershed residents should continue to act proactively to reduce nutrient loading to the pond by eliminating fertilizer use on lawns, keeping the pond shoreline natural, re-vegetating cleared areas within the watershed, and properly maintaining septic systems and roads.

In addition, residents should also observe the pond in September and October during the time of fall turnover (lake mixing) to document any algal blooms that may occur. Cyanobacteria have the ability to regulate their depth in the water column by producing or releasing gas from vesicles. However, occasionally lake mixing can affect their buoyancy and cause them to rise to the surface and bloom. Wind and currents tend to "pile" cyanobacteria into scums that accumulate in one section of the pond. If a fall bloom occurs, please collect a sample in any clean jar or bottle and contact the VLAP Coordinator.

➢ Secchi Disk Transparency

Volunteer monitors use the Secchi disk, a 20 cm disk with alternating black and white quadrants, to measure how far a person can see into the water. Transparency, a measure of water clarity, can be affected by the amount of algae and sediment in the water, as well as the natural color of the water. Table 14 in Appendix A lists the current year transparency data. **The median summer transparency for New Hampshire's lakes and ponds is 3.2 meters.**

Figure 2 depicts the historical and current year transparency ***with and without*** the use of a viewscope.

The current year ***non-viewscope*** in-lake transparency was **3.57 meters** in **July**.

Please note, the transparency was not measured with the viewscope due to faulty equipment.

The historical data (the bottom graph) show that the **2008** mean non-viewscope transparency is ***slightly greater than*** the state and similar lake medians. Please refer to Appendix D for more information about the similar lake median.

Visual inspection of the historical data trend line (the bottom graph) shows a ***relatively stable*** trend. Specifically, the transparency has ***remained relatively stable ranging between 2.0 and 3.5 meters*** since monitoring began in **2000**.

Typically, high intensity rainfall causes sediment-laden stormwater runoff to flow into surface waters, thus increasing turbidity and decreasing clarity. Efforts should continually be made to stabilize stream banks, pond shorelines, disturbed soils within the watershed, and especially dirt roads located immediately adjacent to the edge of tributaries and the pond. Guides to best management practices that can be implemented to reduce, and possibly even eliminate, nonpoint source pollutants, are available from DES upon request.

Onway Lake, Raymond

Figure 2. Monthly and Historical Transparency Results

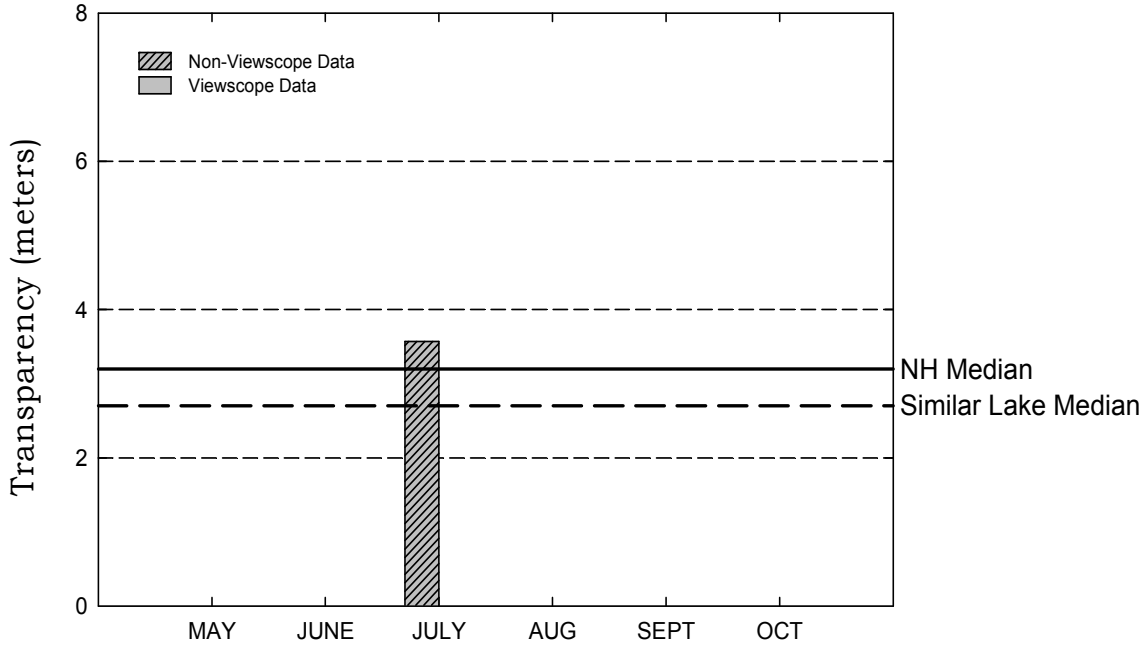

2008 Transparency Viewscope and Non-Viewscope Results

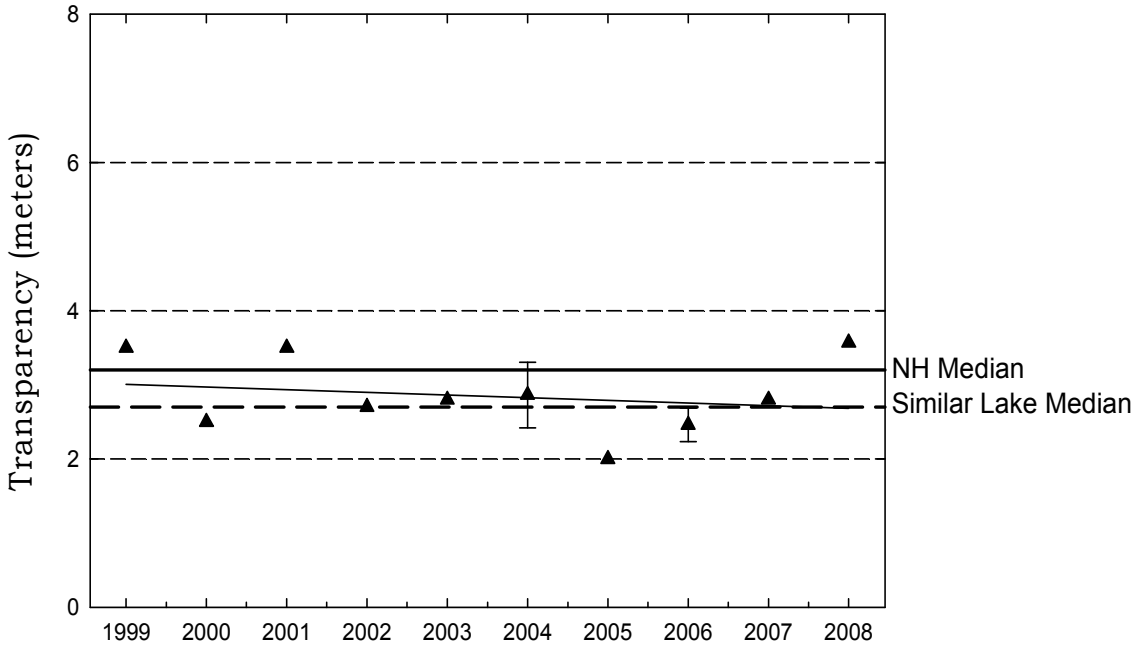

Historical Transparency Non-Viewscope Results

➢ Total Phosphorus

Phosphorus is typically the limiting nutrient for vascular plant and algae growth in New Hampshire's lakes and ponds. Excessive phosphorus in a pond can lead to increased plant and algal growth over time. Table 14 in Appendix A lists the current year total phosphorus data for in-lake and tributary stations. **The median summer total phosphorus concentration in the epilimnion (upper layer) of New Hampshire's lakes and ponds is 12 ug/L. The median summer phosphorus concentration in the hypolimnion (lower layer) is 14 ug/L.**

The graphs in Figure 3 depict the historical amount of epilimnetic (upper layer) and hypolimnetic (lower layer) total phosphorus concentrations; the inset graphs depict current year total phosphorus data.

The current year data for the epilimnion (the top inset graph) show that the phosphorus concentration was **12 ug/L** in **July**.

The historical data show that the **2008** mean epilimnetic phosphorus concentration is ***approximately equal to*** the state median and is ***slightly less than*** the similar lake median. Refer to Appendix D for more information about the similar lake median.

The current year data for the hypolimnion (the bottom inset graph) show that the phosphorus concentration was **32 ug/L** in **July**.

The hypolimnetic (lower layer) turbidity sample was ***elevated*** on the **July** sampling event (**10.3 NTUs**). This suggests that the lake bottom may have been disturbed by the anchor or by the Kemmerer Bottle while sampling and/or that the lake bottom is covered by an easily disturbed thick organic layer of sediment. When the lake bottom is disturbed, phosphorus rich sediment is released into the water column. When collecting the hypolimnion sample, make sure that there is no sediment in the Kemmerer Bottle before filling the sample bottles.

The historical data show that the **2008** mean hypolimnetic phosphorus concentration is ***much greater than*** the state and similar lake medians. Please refer to Appendix D for more information about the similar lake median.

Overall, visual inspection of the historical data trend line for the epilimnion shows a ***relatively stable*** phosphorus trend. Specifically, the mean annual epilimnetic phosphorus concentration has ***remained approximately the same*** since monitoring began in **1999**.

Overall, visual inspection of the historical data trend line for the hypolimnion shows a ***variable*** phosphorus trend since monitoring began. Specifically the mean annual concentration has ***fluctuated between approximately 11 and 50 ug/L*** since monitoring began in **1999**.

One of the most important approaches to reducing phosphorus loading to a waterbody is to continually educate watershed residents about the watershed sources of phosphorus and how excessive phosphorus loading can negatively affect the ecology and the recreational, economical, and ecological value of lakes and ponds.

Onway Lake, Raymond

Figure 3. Monthly and Historical Total Phosphorus Data

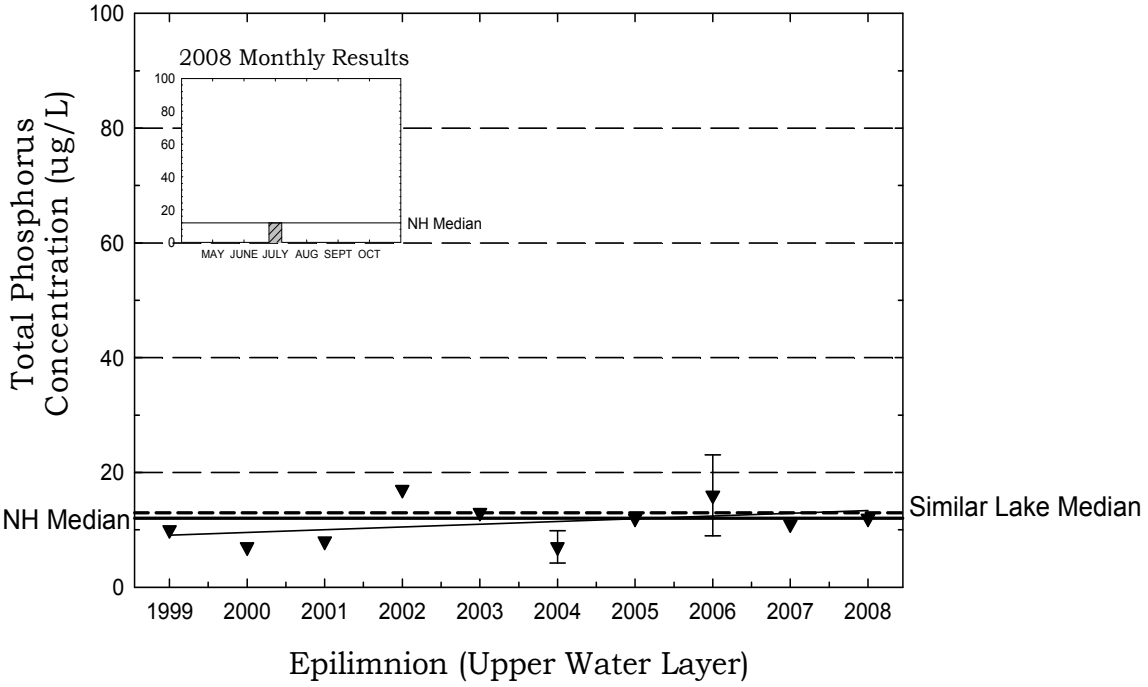

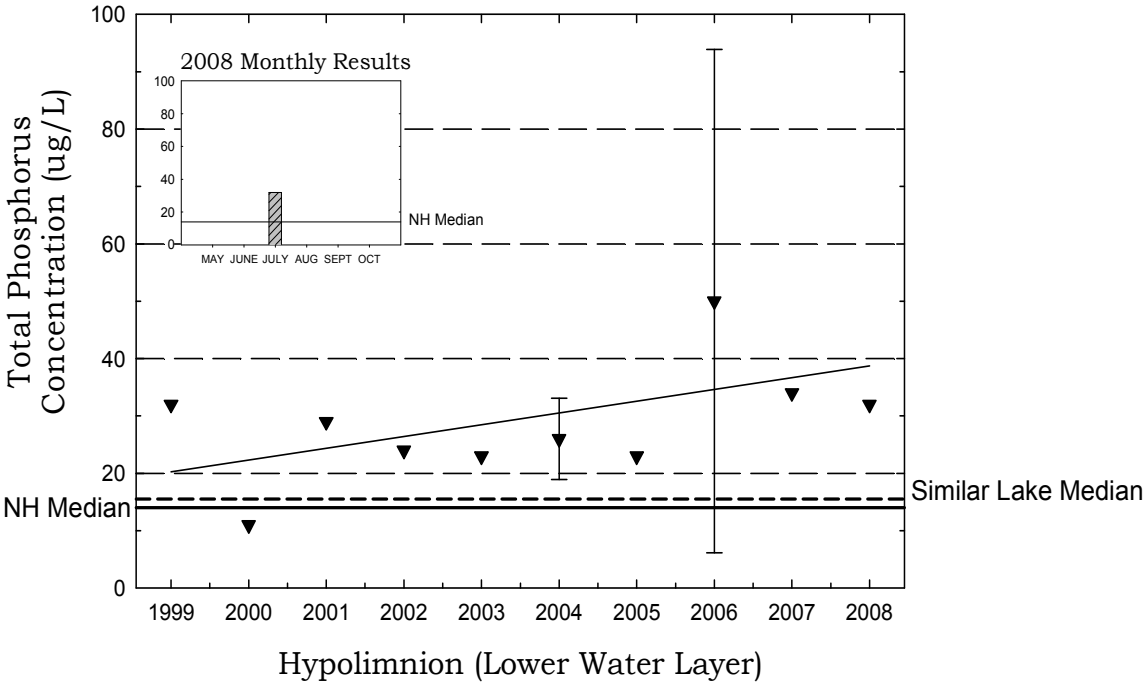

➢ pH

Table 14 in Appendix A presents the current year pH data for the in-lake stations.

pH is measured on a logarithmic scale of 0 (acidic) to 14 (basic). pH is important to the survival and reproduction of fish and other aquatic life. A pH below 6.0 typically limits the growth and reproduction of fish. A pH between 6.0 and 7.0 is ideal for fish. The median pH value for the epilimnion (upper layer) in New Hampshire's lakes and ponds is **6.6**, which indicates that the state surface waters are slightly acidic. For a more detailed explanation regarding pH, please refer to the "Chemical Monitoring Parameters" section of this report.

The pH at the deep spot this year ranged from **6.56** in the epilimnion to **5.98** in the hypolimnion, which means that the water is ***slightly acidic***.

It is important to point out that the hypolimnetic (lower layer) pH was ***lower (more acidic)*** than in the epilimnion (upper layer). This increase in acidity near the bottom is likely due to the decomposition of organic matter and the release of acidic by-products into the water column.

Due to the state's abundance of granite bedrock and acid deposition received from snowmelt, rainfall, and atmospheric particulates, there is little that can be feasibly done to effectively increase pond pH. The pH at the deep spot, however, is sufficient to support aquatic life.

➢ Acid Neutralizing Capacity (ANC)

Table 14 in Appendix A presents the current year epilimnetic ANC for the deep spot.

Buffering capacity (ANC) describes the ability of a solution to resist changes in pH by neutralizing the acidic input. The median ANC value for New Hampshire's lakes and ponds is **4.9 mg/L**, which indicates that many lakes and ponds in the state are at least "moderately vulnerable" to acidic inputs. For a more detailed explanation about ANC, please refer to the "Chemical Monitoring Parameters" section of this report.

The acid neutralizing capacity (ANC) of the epilimnion (upper layer) was **6.9 mg/L**. This indicates that the lake is ***moderately vulnerable*** to acidic inputs.

➢ Conductivity

Table 14 in Appendix A presents the current conductivity data for in-lake stations.

Conductivity is the numerical expression of the ability of water to carry an electric current, which is determined by the number of negatively charged ions from metals, salts, and minerals in the water column. The median conductivity value for New Hampshire's lakes and ponds is **40.0 uMhos/cm**. For a more detailed explanation, please refer to the "Chemical Monitoring Parameters" section of this report.

The in-lake conductivity continued to remain ***much greater than*** the state median. Typically, increasing conductivity indicates the influence of pollutant sources associated with human activities. These sources include failed or marginally functioning septic systems, agricultural runoff, and road runoff that contains road salt during the spring snow-melt. New development in the watershed can alter runoff patterns and expose new soil and bedrock areas, which could also contribute to increasing conductivity. In addition, natural sources, such as iron and manganese deposits in bedrock, can influence conductivity.

We recommend that your monitoring group conduct a shoreline conductivity survey of the lake and tributaries with ***elevated*** conductivity to help identify the sources of conductivity.

To learn how to conduct a shoreline or tributary conductivity survey, please refer to the 2004 special topic article, which is posted on the VLAP website at ***http://www.des.nh.gov/organization/divisions/water/wmb/vlap/categories/publications.htm****, or contact the VLAP Coordinator.*

It is possible that de-icing materials applied to nearby roadways during the winter months may be influencing the conductivity in the lake. In New Hampshire, the most commonly used de-icing material is salt (sodium chloride).

Therefore, we recommend that the **epilimnion** (upper layer) be sampled for chloride next year. This additional sampling may help us identify what areas of the watershed are contributing to the increasing in-lake conductivity.

Please note that the DES Limnology Center in Concord is able to conduct chloride analyses, free of charge. As a reminder, it is best to conduct chloride sampling in the spring as the snow is melting and during rain events.

➢ Dissolved Oxygen and Temperature

Table 9 in Appendix A depicts the dissolved oxygen/temperature profile(s) collected during **2008**.

The presence of sufficient amounts of dissolved oxygen in the water column is vital to fish and amphibians and also to bottom-dwelling organisms. Please refer to the "Chemical Monitoring Parameters" section of this report for a more detailed explanation.

During this year, and many past sampling years, the lake has experienced a lower dissolved oxygen concentration and higher total phosphorus concentration in the hypolimnion (lower layer) than in the epilimnion (upper layer). These data suggest that the process of ***internal phosphorus loading*** is occurring in the lake. When the hypolimnetic dissolved oxygen concentration is depleted to less than 1 mg/L, **as it was on the annual biologist visit this year and on many previous annual visits**, the phosphorus that is normally bound to metals in the sediment may be re-released into the water column. Since an internal source of phosphorus in the lake may be present, it is even more important that watershed residents act proactively to minimize phosphorus loading from the watershed.

The ***low*** hypolimnetic oxygen level is a sign of the lake's ***aging*** and ***declining*** health. This year the DES biologist conducted the dissolved oxygen profile in **July**. We recommend that the annual biologist visit for the **2009** sampling year be scheduled during **June** so that we can determine if oxygen is depleted in the hypolimnion ***earlier*** in the sampling year.

➢ Turbidity

Table 14 in Appendix A presents the current year data for in-lake turbidity.

Turbidity in the water is caused by suspended matter, such as clay, silt, and algae. Water clarity is strongly influenced by turbidity. Please refer to the "Other Monitoring Parameters" section of this report for a more detailed explanation.

As discussed previously, the hypolimnetic (lower layer) turbidity was ***elevated*** (**10.3 NTUs**) on the **July** sampling event. In addition, the hypolimnetic turbidity has been elevated on many sampling events during previous sampling years. This suggests that the lake bottom may have been disturbed by the anchor or by the Kemmerer Bottle while sampling and/or that the lake bottom is covered by an easily disturbed thick organic layer of sediment. When the lake bottom is disturbed, phosphorus rich sediment is released into the water column. When collecting the hypolimnion sample, make sure that there is no sediment in the Kemmerer Bottle before filling the sample bottles.

TRIBUTARY SAMPLING

➢ Total Phosphorus

Table 14 in Appendix A presents the current year total phosphorus data for tributary stations. Please refer to the "Chemical Monitoring Parameters" section of the report for a detailed explanation of total phosphorus.

The phosphorus concentration in the **Outlet** sample on the **July** sampling event was ***slightly elevated* (28 ug/L),** and the turbidity was also ***slightly elevated* (2.59 NTUs)**. Elevated turbidity levels are most often a result of sediment and/or organic material present in the sample. These materials typically contain phosphorus and when present in elevated amounts contribute to elevated tributary phosphorus levels.

➢ pH

Table 14 in Appendix A presents the current year pH data for the tributary stations. Please refer to the "Chemical Monitoring Parameters" section of this report for a more detailed explanation of pH.

The pH of the tributary station(s) ranged from **6.09 to 6.57 (> 6)** and is sufficient to support aquatic life.

➢ Conductivity

Table 14 in Appendix A presents the current conductivity data for the tributary stations. Please refer to the "Chemical Monitoring Parameters" section of the report for a more detailed explanation of conductivity.

The tributaries have experienced elevated conductivity levels since monitoring began. We recommend that your monitoring group conduct a conductivity survey of tributaries with ***elevated*** conductivity and along the shoreline of the pond to help identify the sources of conductivity. As previously mentioned increasing conductivity typically indicates the influence of pollutant sources associated with human activities.

We recommend that your monitoring group conduct stream surveys and rain event sampling along the tributaries with ***elevated*** conductivity so that we can determine potential sources to the lake.

For a detailed explanation on how to conduct rain event sampling and stream surveys, please refer to the 2002 VLAP Annual Report special topic article, which is posted on the VLAP website at ***http://www.des.nh.gov/organization/divisions/water/wmb/vlap/categories/publications.htm****, or contact the VLAP Coordinator.*

➢ Turbidity

Table 14 in Appendix A presents the current year turbidity data for the tributary stations. Please refer to the "Other Monitoring Parameters" section of the report for a more detailed explanation of turbidity.

Overall, **2008** tributary turbidity levels were ***similar*** to historical tributary turbidity levels.

➢ Bacteria (*E. coli*)

Table 14 in Appendix A lists the current year data for bacteria *(E.coli*) testing. *E. coli* is a normal bacterium found in the large intestine of humans and other warm-blooded animals. *E.coli* is used as an indicator organism because it is easily cultured and its presence in the water, in defined amounts, indicates that sewage **may** be present. If sewage is present in the water, potentially harmful disease-causing organisms **may** also be present. Please refer to the "Other Monitoring Parameters" section of the report for a more detailed explanation.

The *E. coli* concentration was **very low** at each station sampled on the **July** sampling event. Specifically, each result was **10 counts or less**, which is ***much less than*** the state standard of 406 counts per 100 mL for recreational surface waters that are not designated public beaches and 88 counts per 100 mL for surface waters that are designated public beaches.

➢ Chlorides

Table 14 in Appendix A lists the current year data for chloride sampling. The chloride ion (Cl^-) is found naturally in some surface waters and groundwaters and in high concentrations in seawater. Research has shown that elevated chloride levels can be toxic to freshwater aquatic life. In order to protect freshwater aquatic life in New Hampshire, the state has adopted **acute and chronic** chloride criteria of **860 and 230 mg/L** respectively. The chloride content in New Hampshire lakes is naturally low, generally less than 2 mg/L in surface waters located in remote areas away from habitation. Higher values are generally associated with salted highways and, to a lesser extent, with septic inputs. Please refer to the "Chemical Monitoring Parameters" section of this report for a more detailed explanation.

Chloride sampling was **not** conducted during **2008**.

DATA QUALITY ASSURANCE AND CONTROL

Annual Assessment Audit:
During the annual visit to your pond, the biologist conducted a sampling procedures assessment audit for your monitoring group. Specifically, the biologist observed the performance of your monitoring group while sampling and filled-out an assessment audit sheet to document the volunteer monitors' ability to follow the proper field sampling procedures, as outlined in the VLAP Monitor's Field Manual. This assessment is used to identify any aspects of sample collection in which volunteer monitors failed to follow proper procedures, and also provides an opportunity for the biologist to retrain the volunteer monitors as necessary. This will ultimately ensure that the samples volunteer monitors collect are truly representative of actual lake and tributary conditions.

Overall, your monitoring group did an ***excellent*** job collecting samples on the annual biologist visit this year! Specifically, the members of your monitoring group followed the proper field sampling procedures and there was no need for the biologist to provide additional training. Keep up the good work!

USEFUL RESOURCES

Best Management Practices to Control Nonpoint Source Pollution: A Guide for Citizens and Town Officials, DES Booklet WD-03-42, (603) 271-2975 or www.des.nh.gov/organization/commissioner/pip/publications/wd/documents/wd-03-42.pdf.

Cyanobacteria in New Hampshire Waters Potential Dangers of Blue-Green Algae Blooms, DES fact sheet WMB-10, (603) 271-2975 or www.des.nh.gov/organization/commissioner/pip/factsheets/wmb/documents/wmb-10.pdf.

Impacts of Development Upon Stormwater Runoff, DES fact sheet WD-WQE-7, (603) 271-2975 or www.des.nh.gov/organization/commissioner/pip/factsheets/aot/documents/wqe-7.pdf.

Lake Protection Tips: Some Do's and Don'ts for Maintaining Healthy Lakes, DES fact sheet WD-BB-9, (603) 271-2975 or www.des.nh.gov/organization/commissioner/pip/factsheets/bb/documents/bb-9.pdf.

Proper Lawn Care In the Protected Shoreland, The Comprehensive Shoreland Protection Act, DES fact sheet WD-SP-2, (603) 271-2975 or www.des.nh.gov/organization/commissioner/pip/factsheets/sp/documents/sp-2.pdf.

Road Salt and Water Quality, DES fact sheet WD-WMB-4, (603) 271-2975 or www.des.nh.gov/organization/commissioner/pip/factsheets/wmb/documents/wmb-4.pdf.

Shorelands Under the Jurisdiction of the Comprehensive Shoreland Protection Act, DES fact sheet SP-4, (603) 271-2975 or www.des.nh.gov/organization/commissioner/pip/factsheets/sp/documents/sp-4.pdf.

Weed Watchers: An Association to Halt the Spread of Exotic Aquatic Plants, DES fact sheet WD-BB-4, (603) 271-2975 or www.des.nh.gov/organization/commissioner/pip/factsheets/bb/documents/bb-4.pdf.