Appendix
VII-1

Wood Road (station 1)

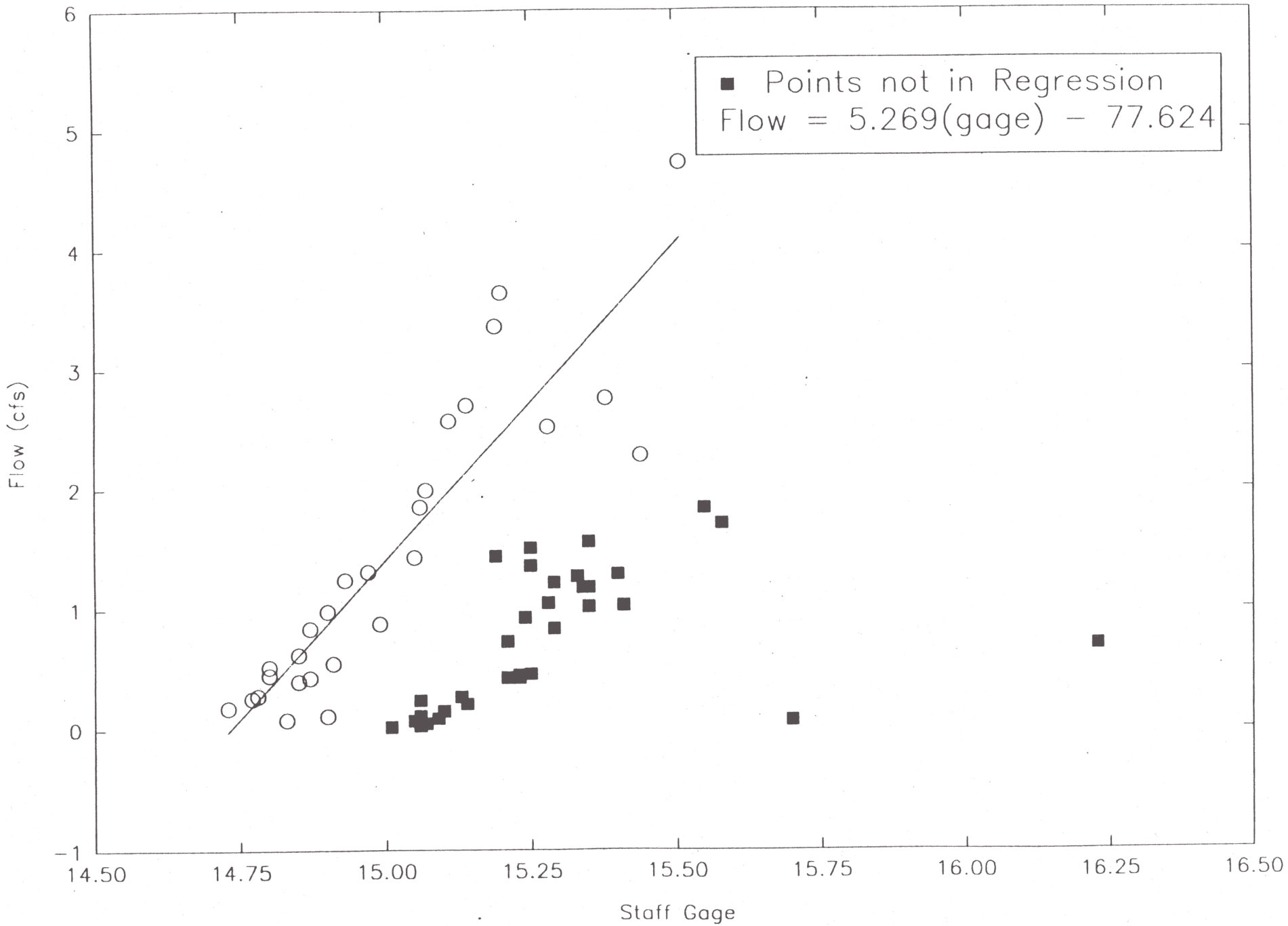

Perkins Brook (station 2)

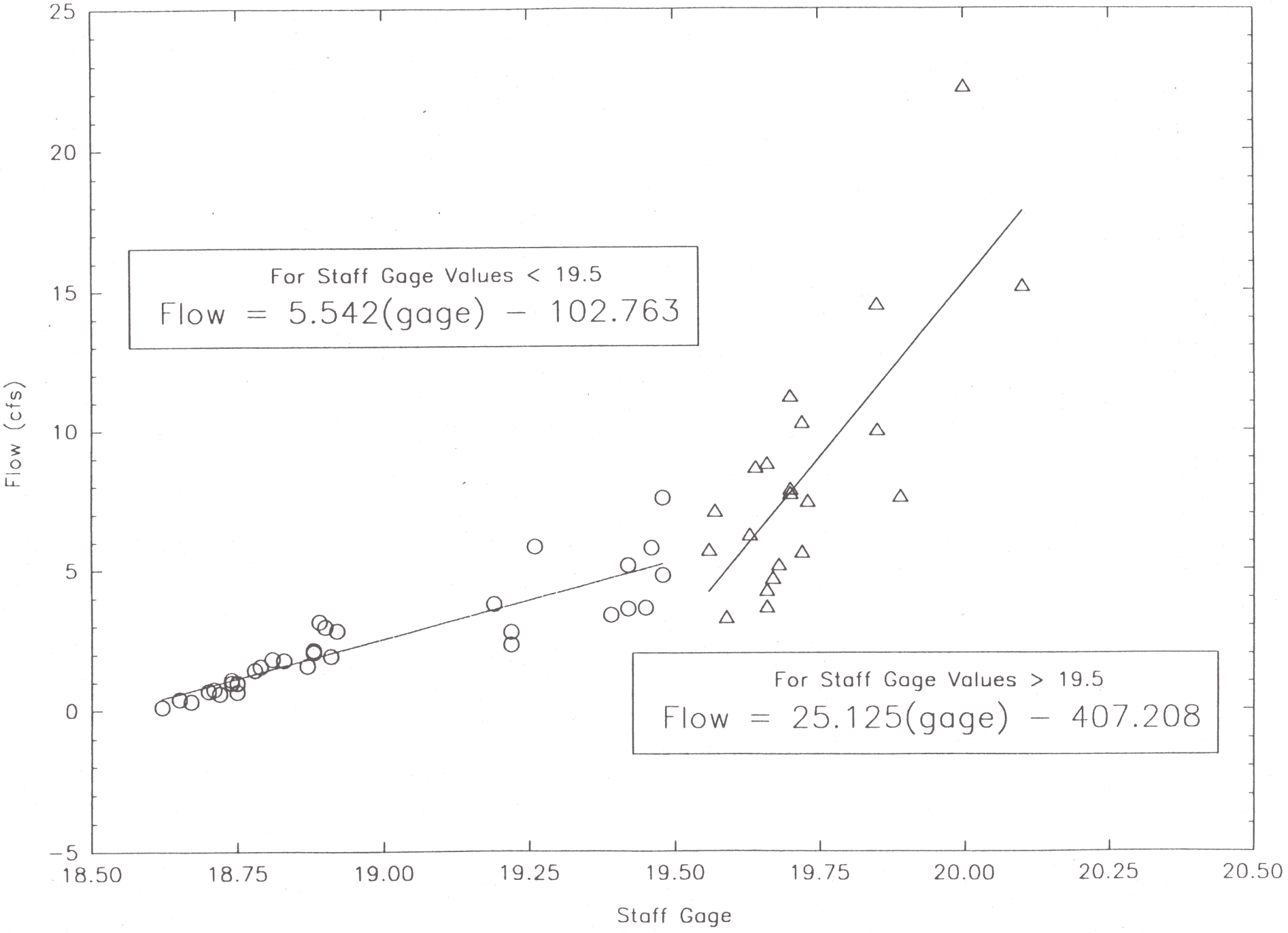

McDaniels Brook (station 3)

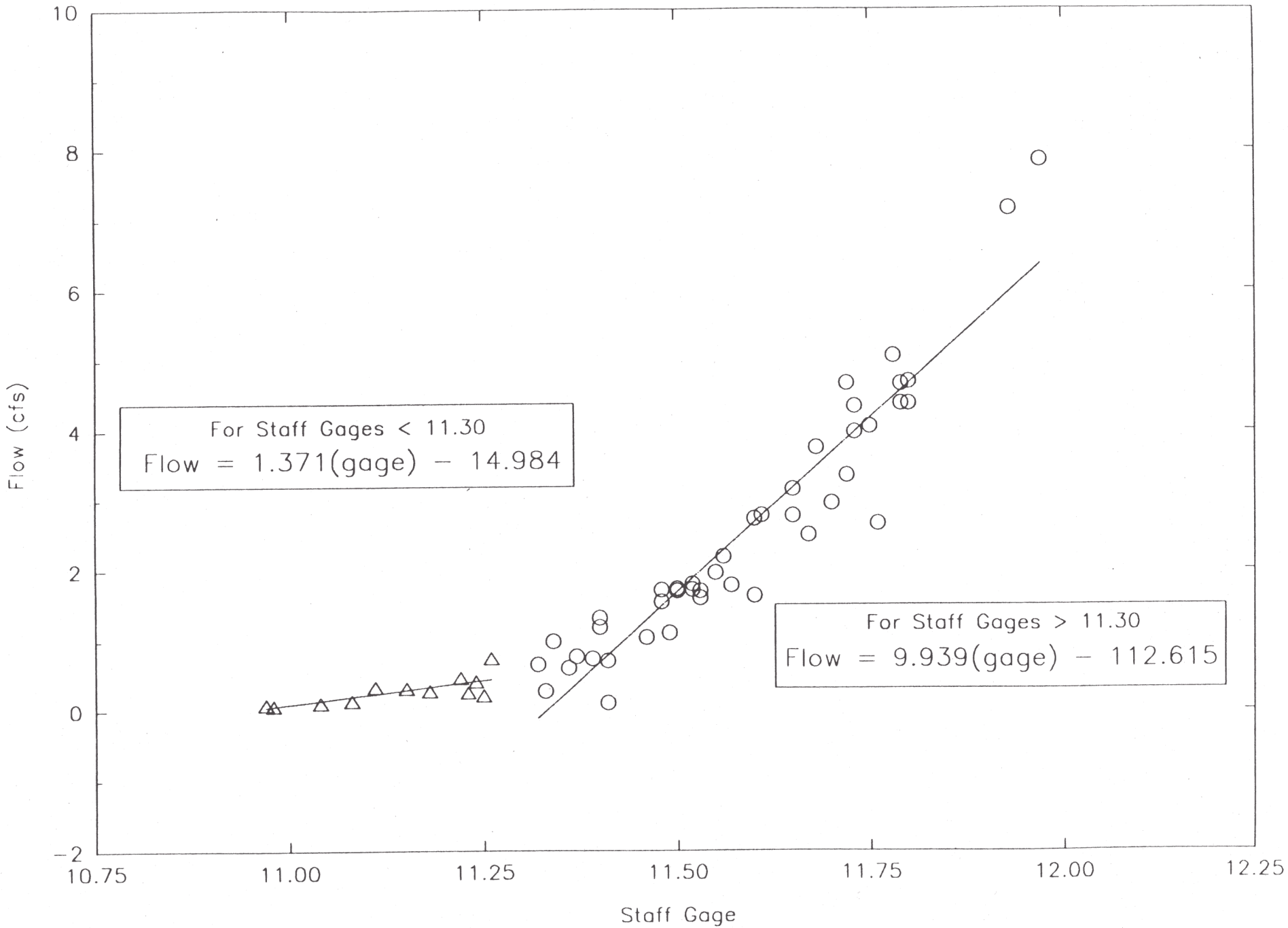

Golden Brook (station 4)

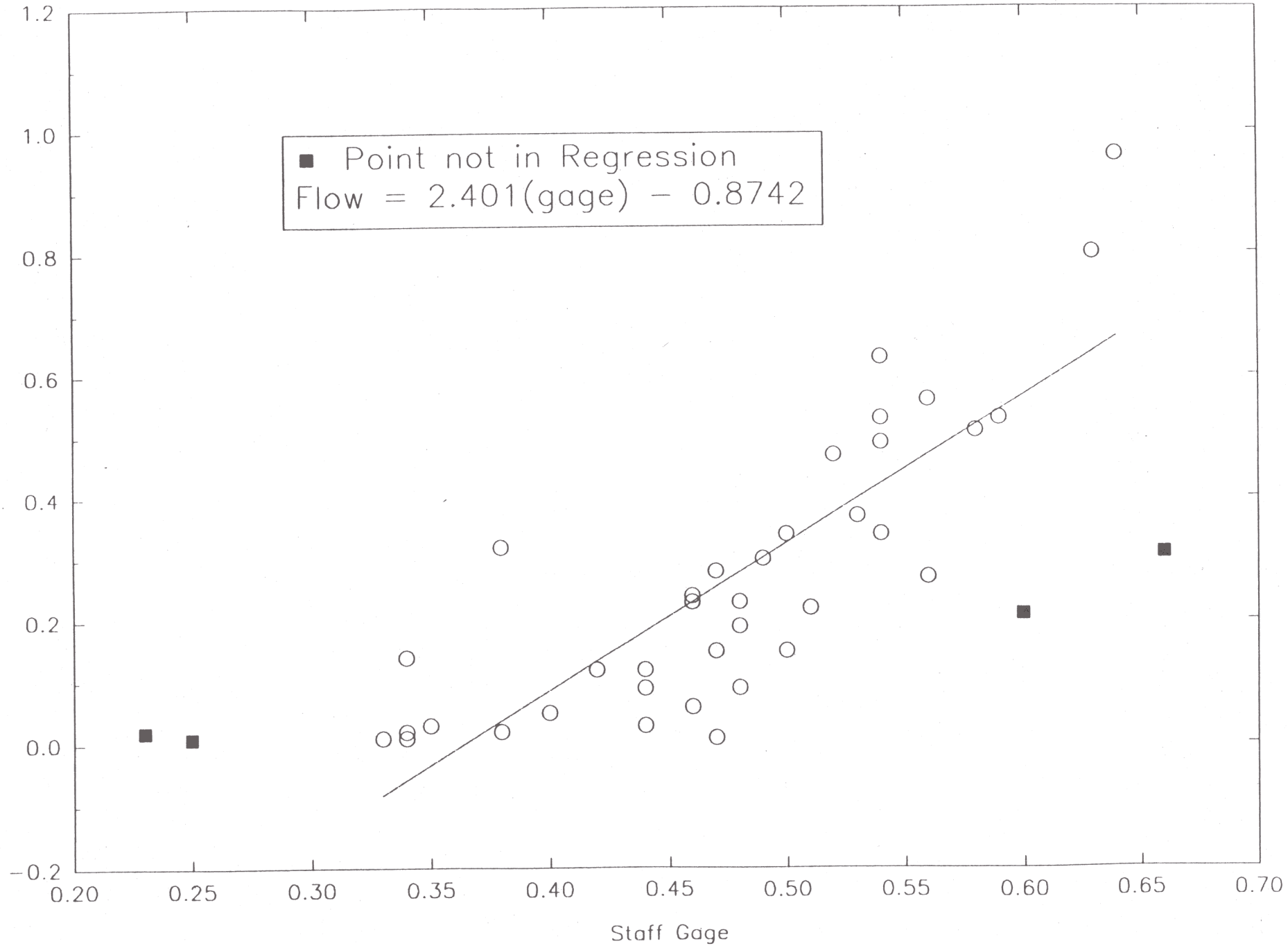

Howe Brook (station 5)

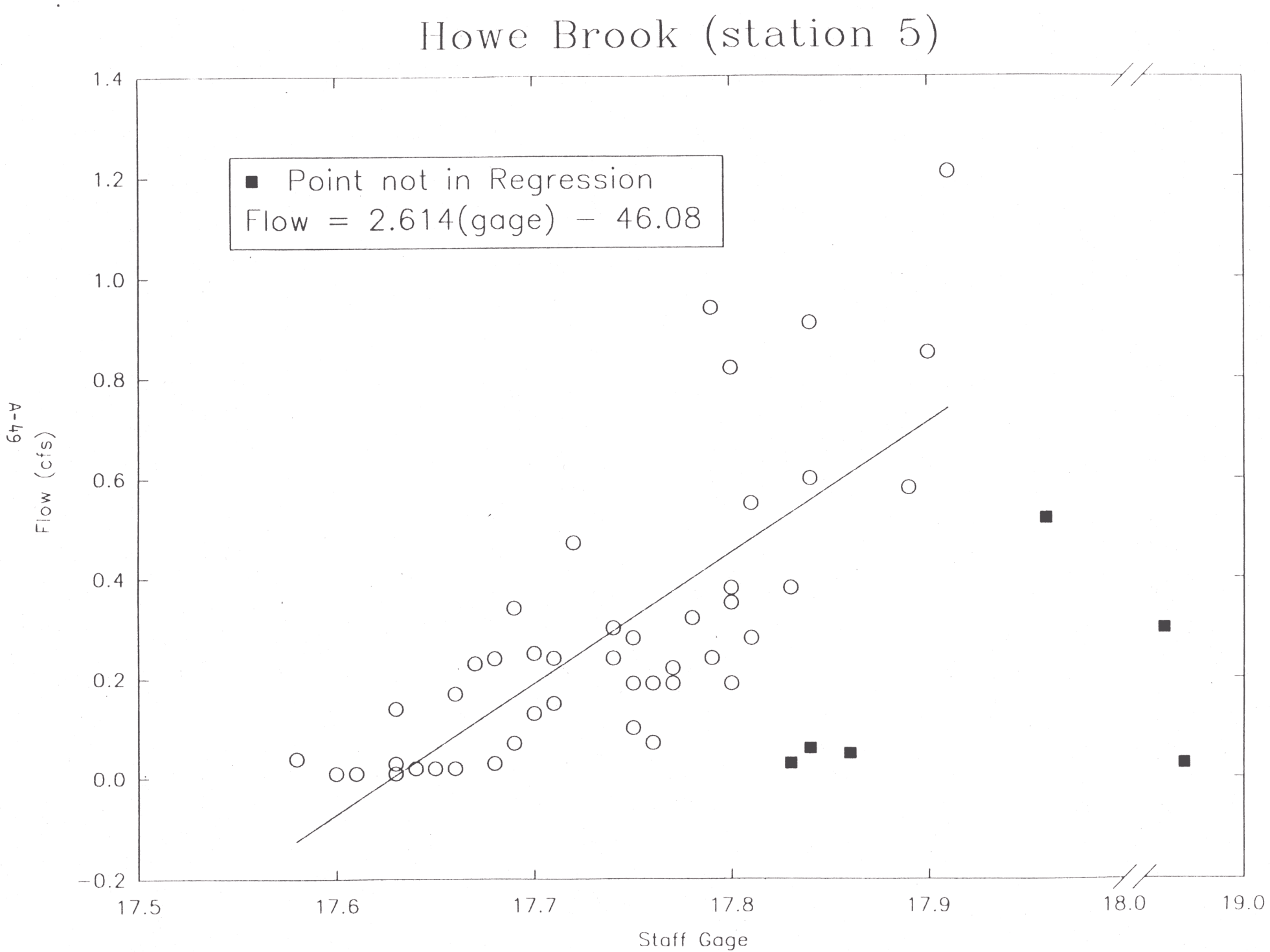

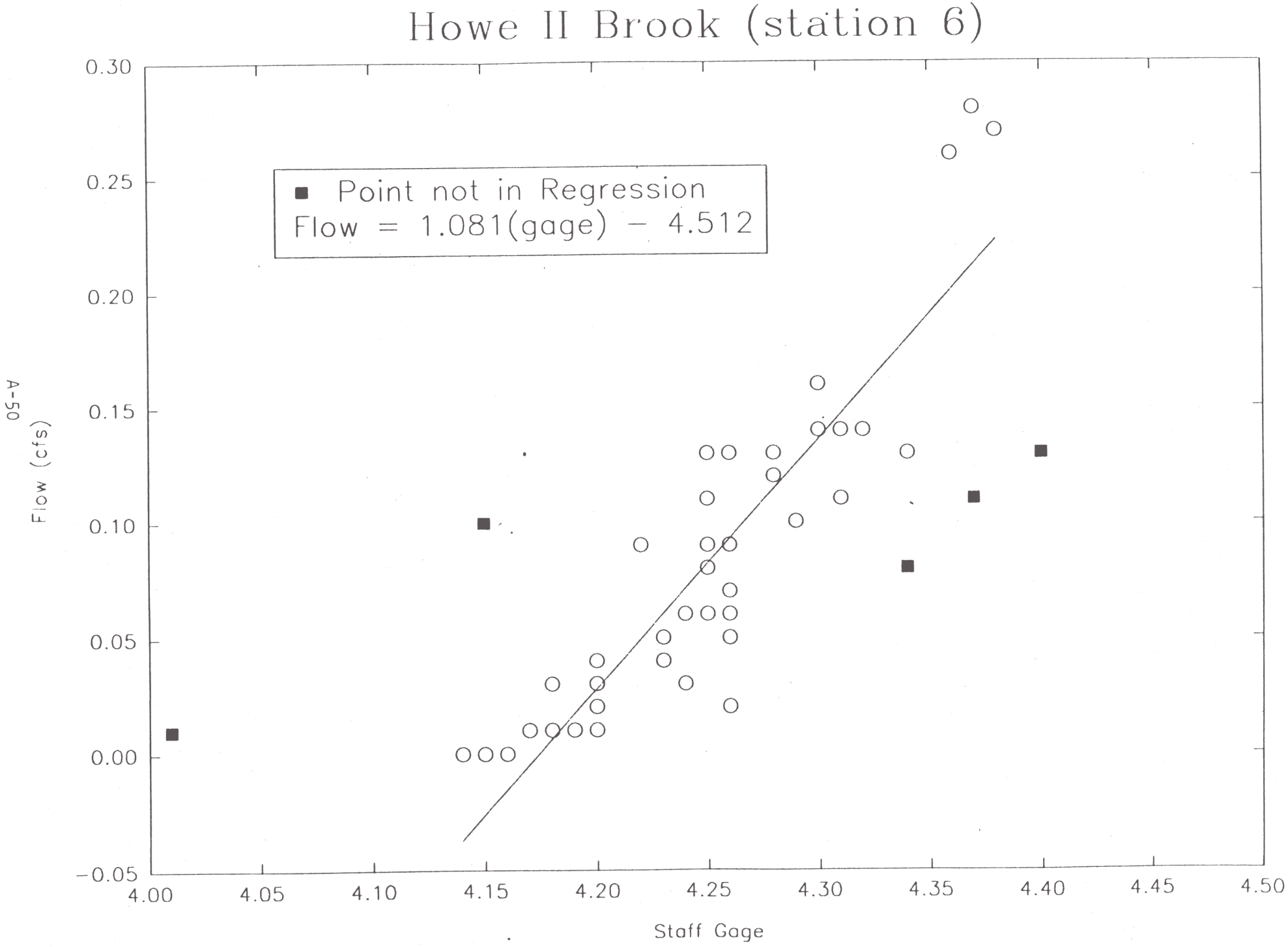
Howe II Brook (station 6)
■ Point not in Regression
Flow = 1.081(gage) − 4.512
Flow (cfs)
Staff Gage
0.30
0.25
0.20
0.15
0.10
0.05
0.00
−0.05
4.00
4.05
4.10
4.15
4.20
4.25
4.30
4.35
4.40
4.45
4.50

Power Line station 7

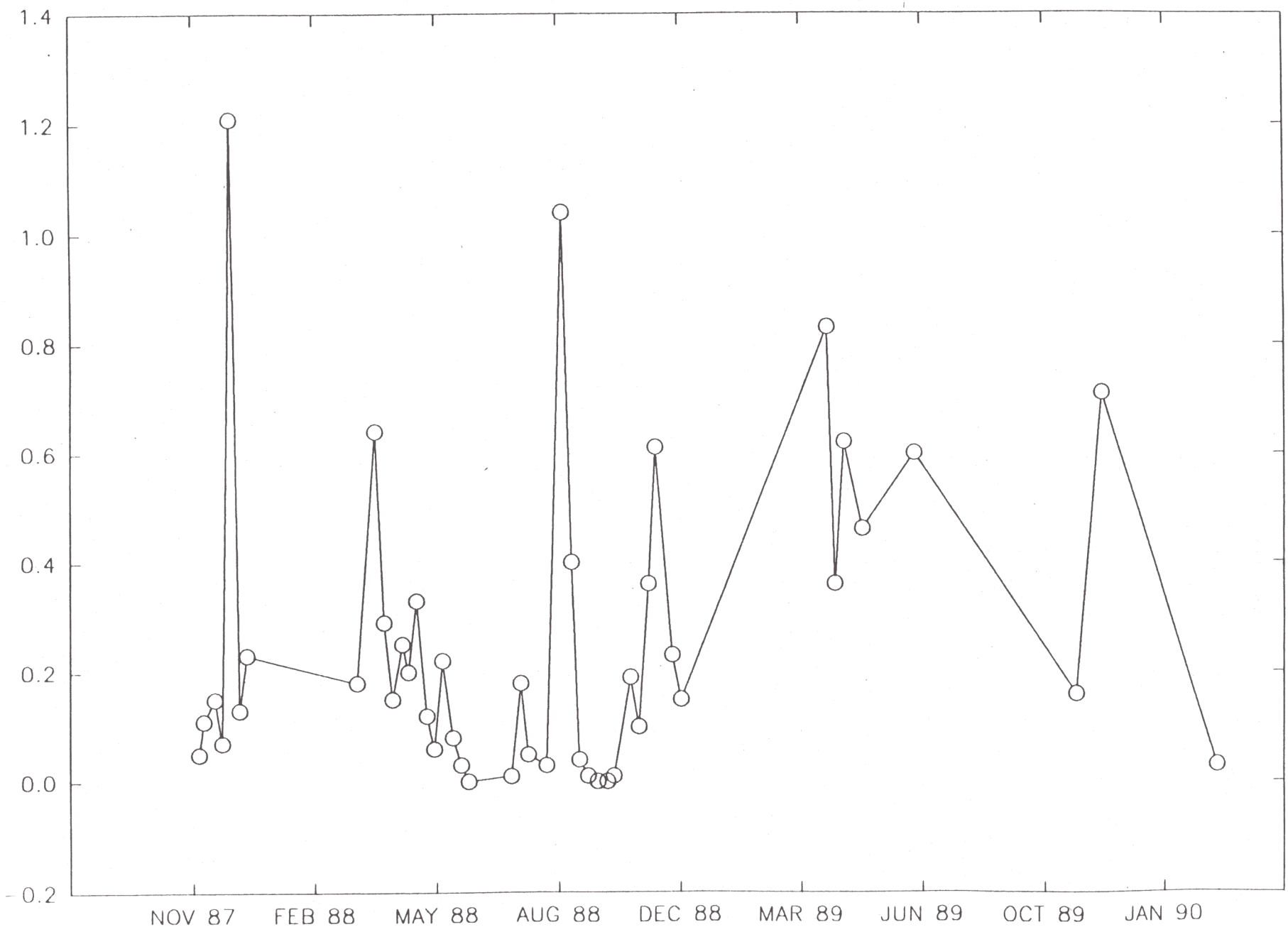

Power Line (station 7)

Predict Power Line Brook Flows From
Little Power Line Brook Staff Gages

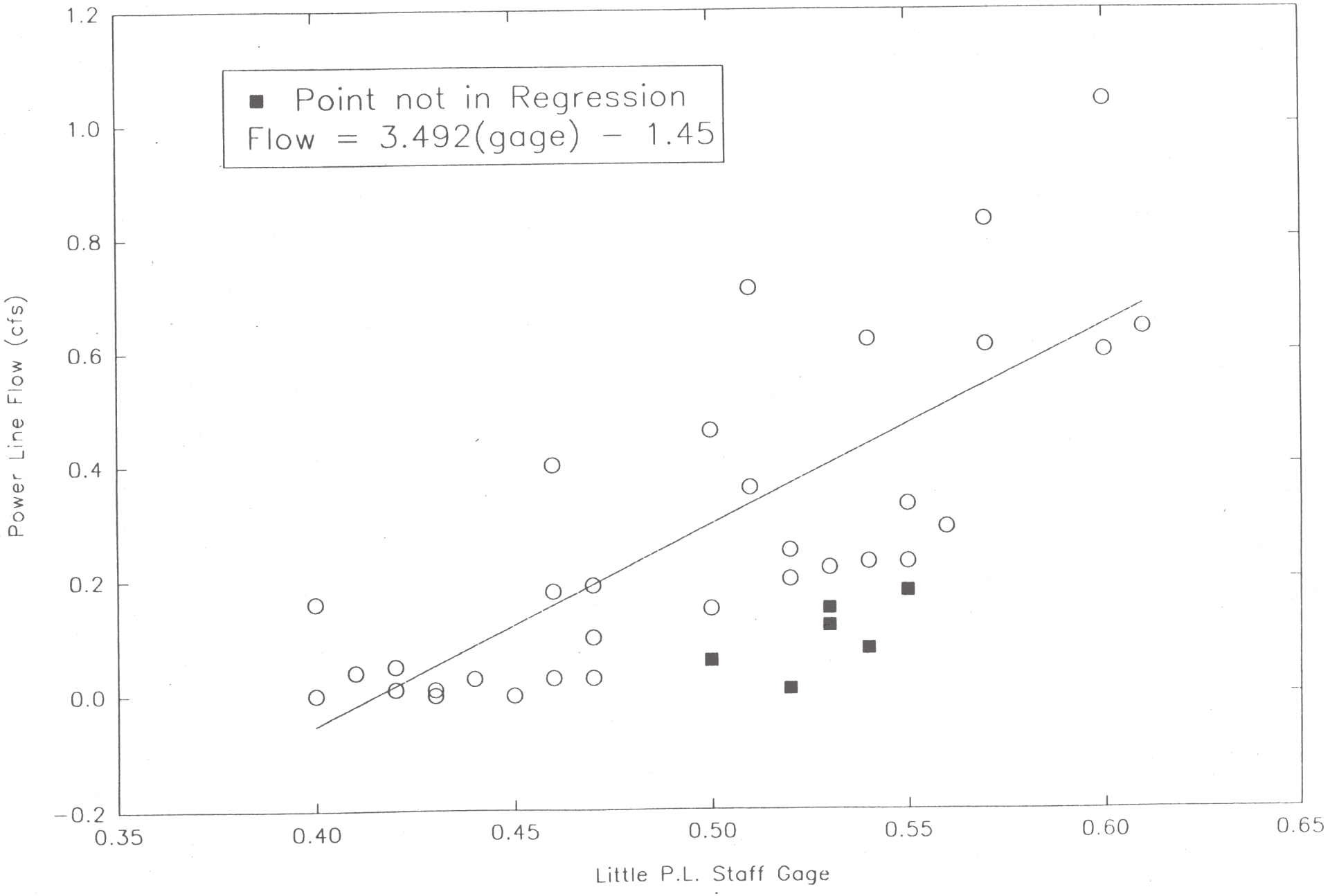

Little Power Line (station 8)

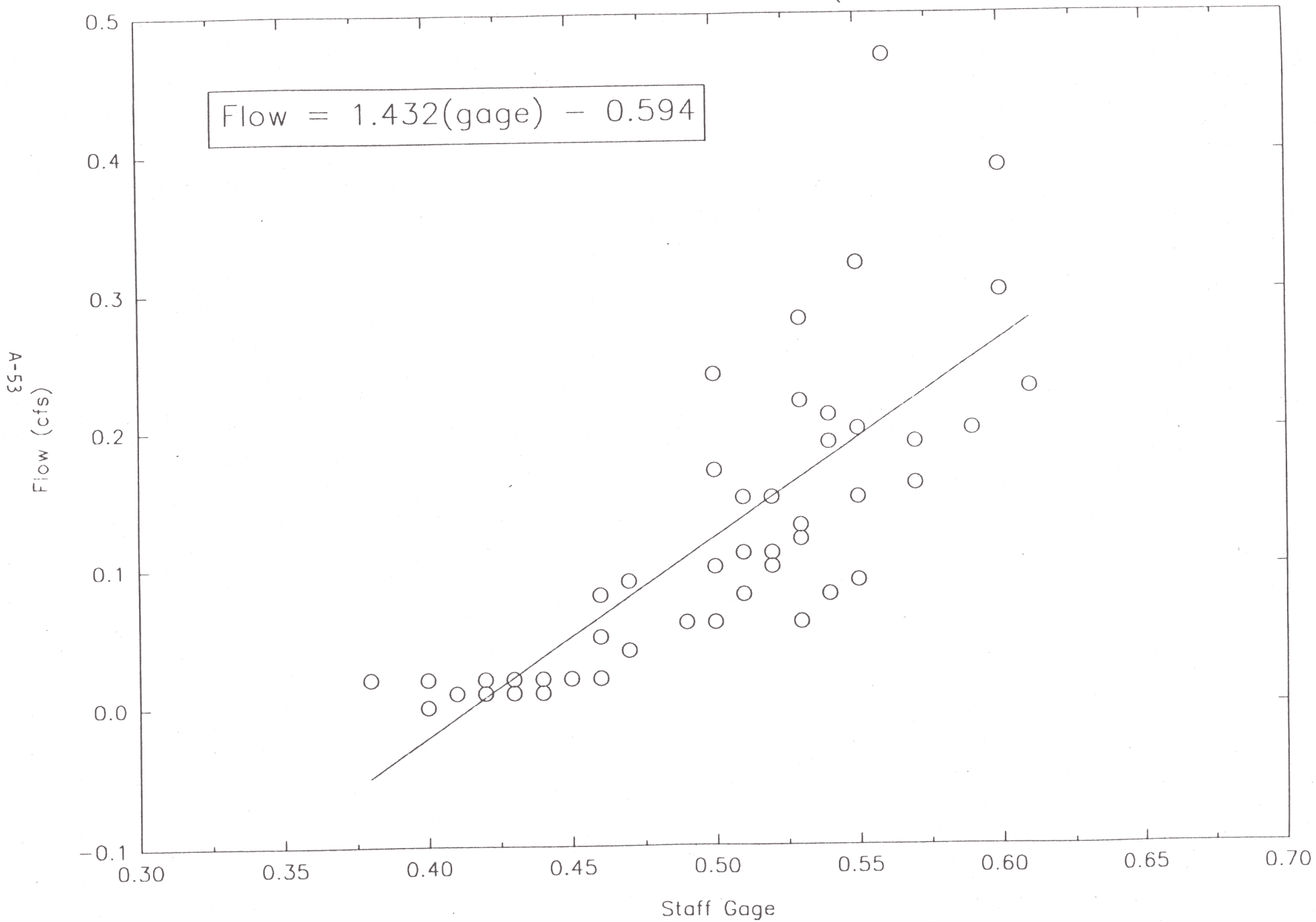

A-53

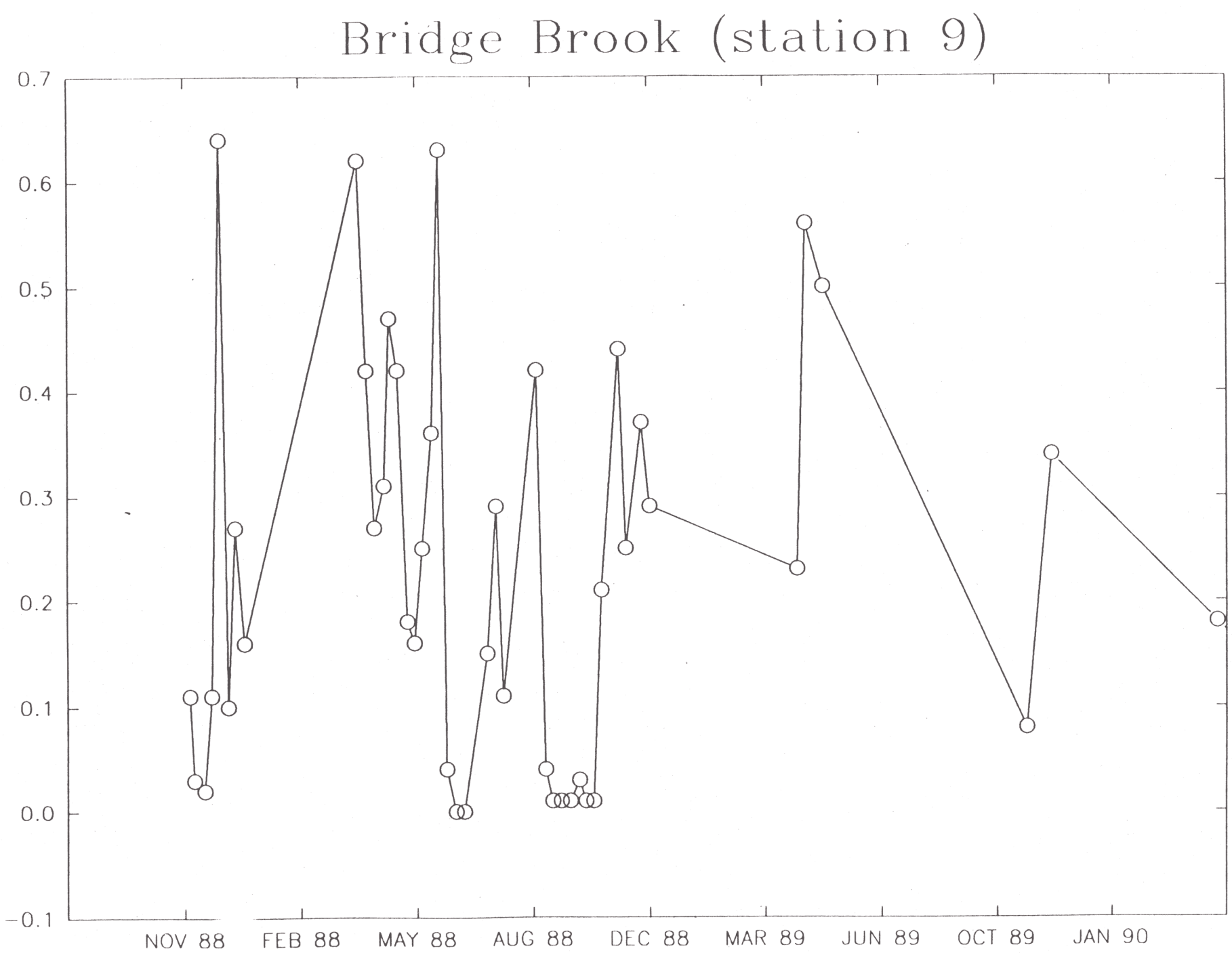
Bridge Brook (station 9)
0.7
0.6
0.5
0.4
0.3
0.2
0.1
0.0
-0.1
NOV 88
FEB 88
MAY 88
AUG 88
DEC 88
MAR 89
JUN 89
OCT 89
JAN 90

Bridge Brook (station 9)

Little Bridge Bk. Staff vs Bridge Bk Flow

Predict Bridge Brook Flows using Little Bridge Staff Gages

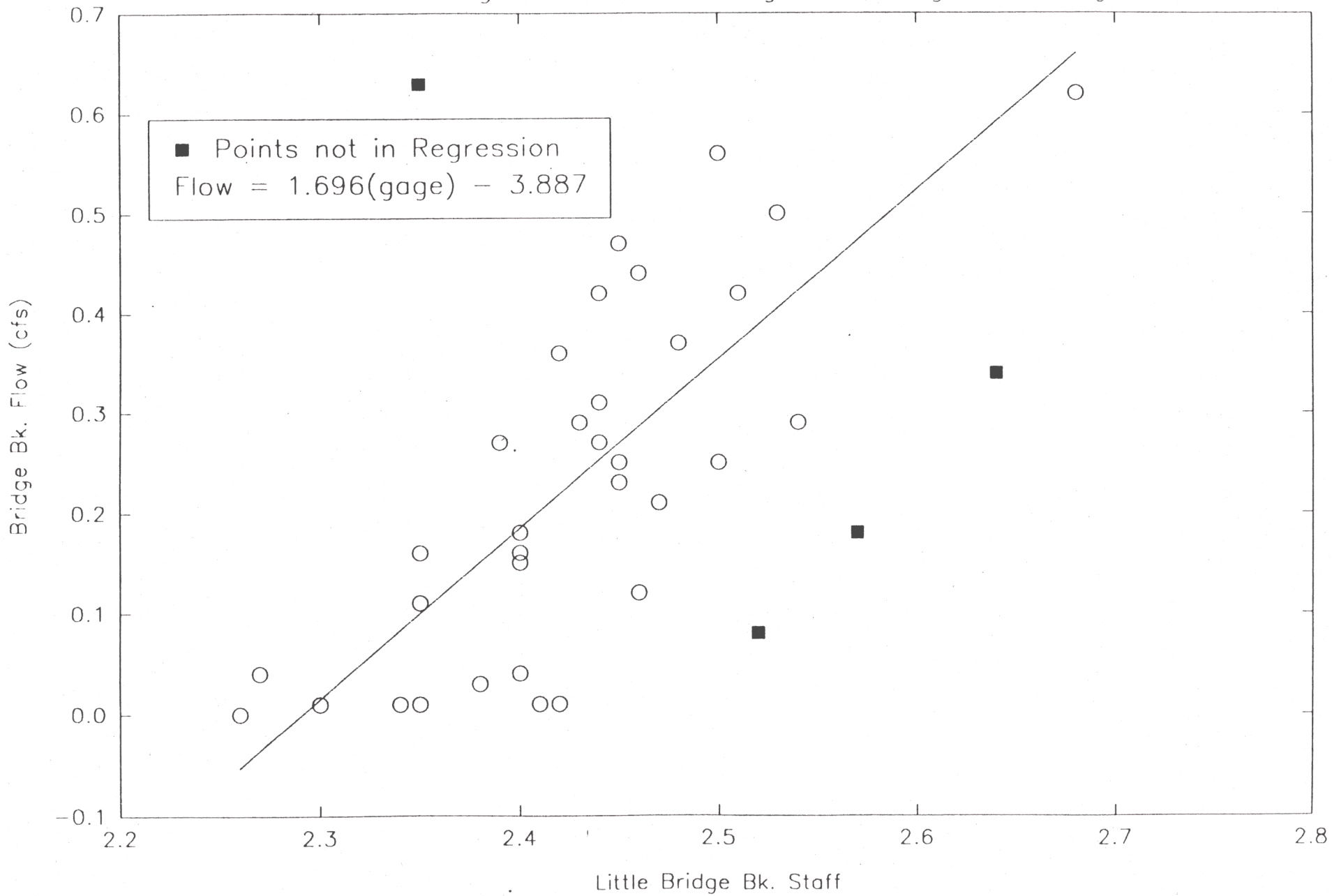

Little Bridge Brook (station 10)

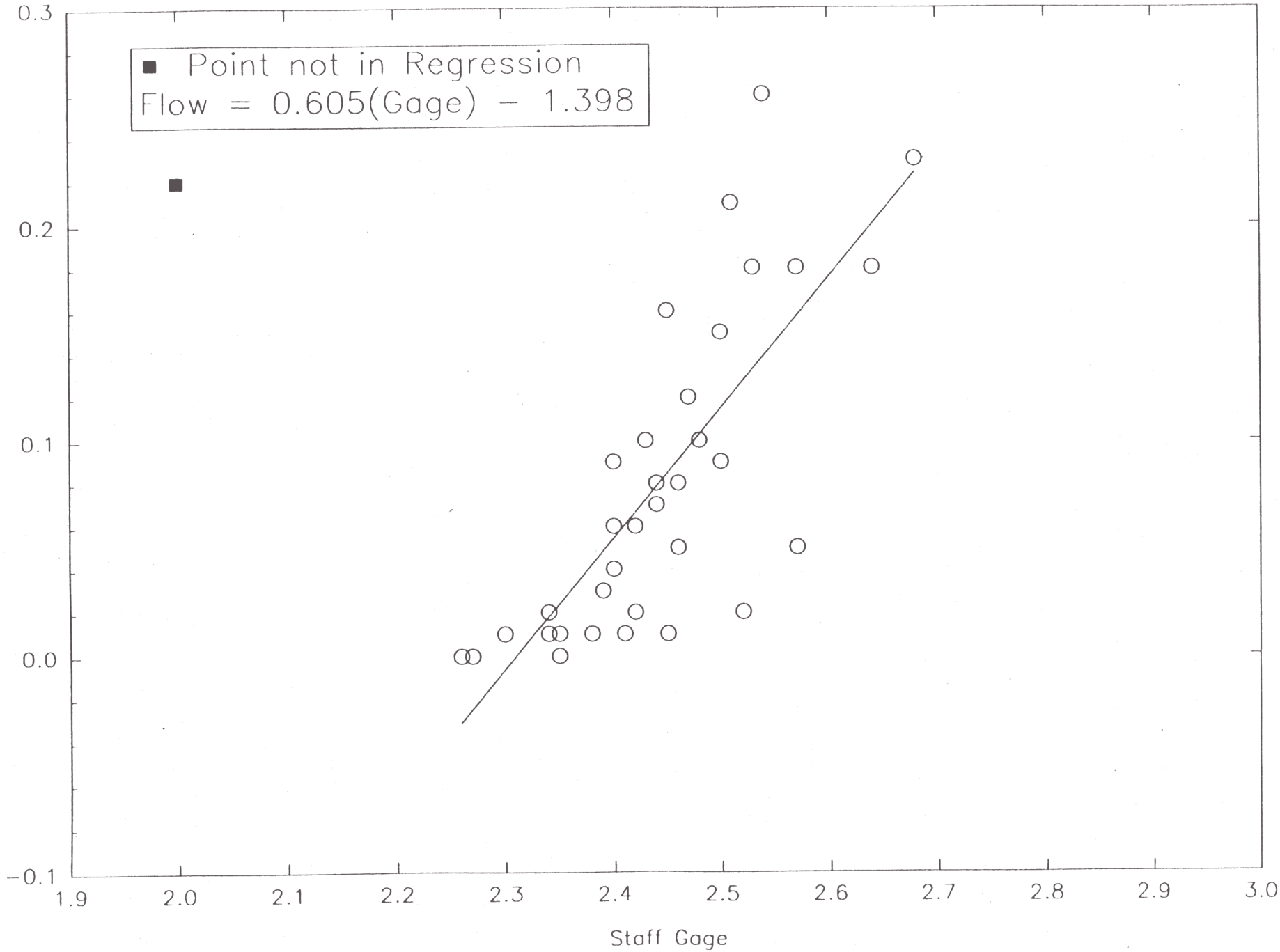

Dam Outlet (station 11)

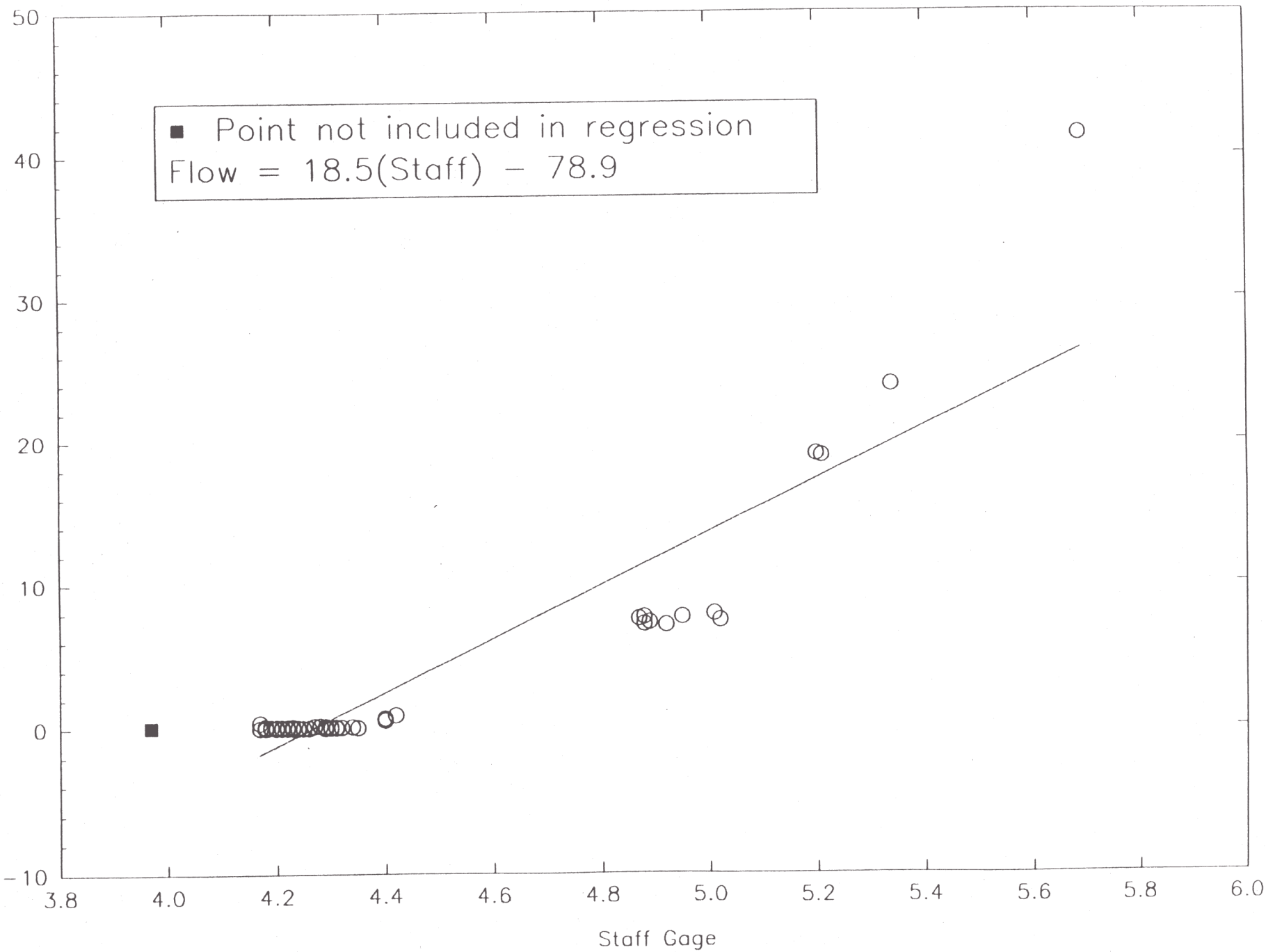

Spillway (Station 12)

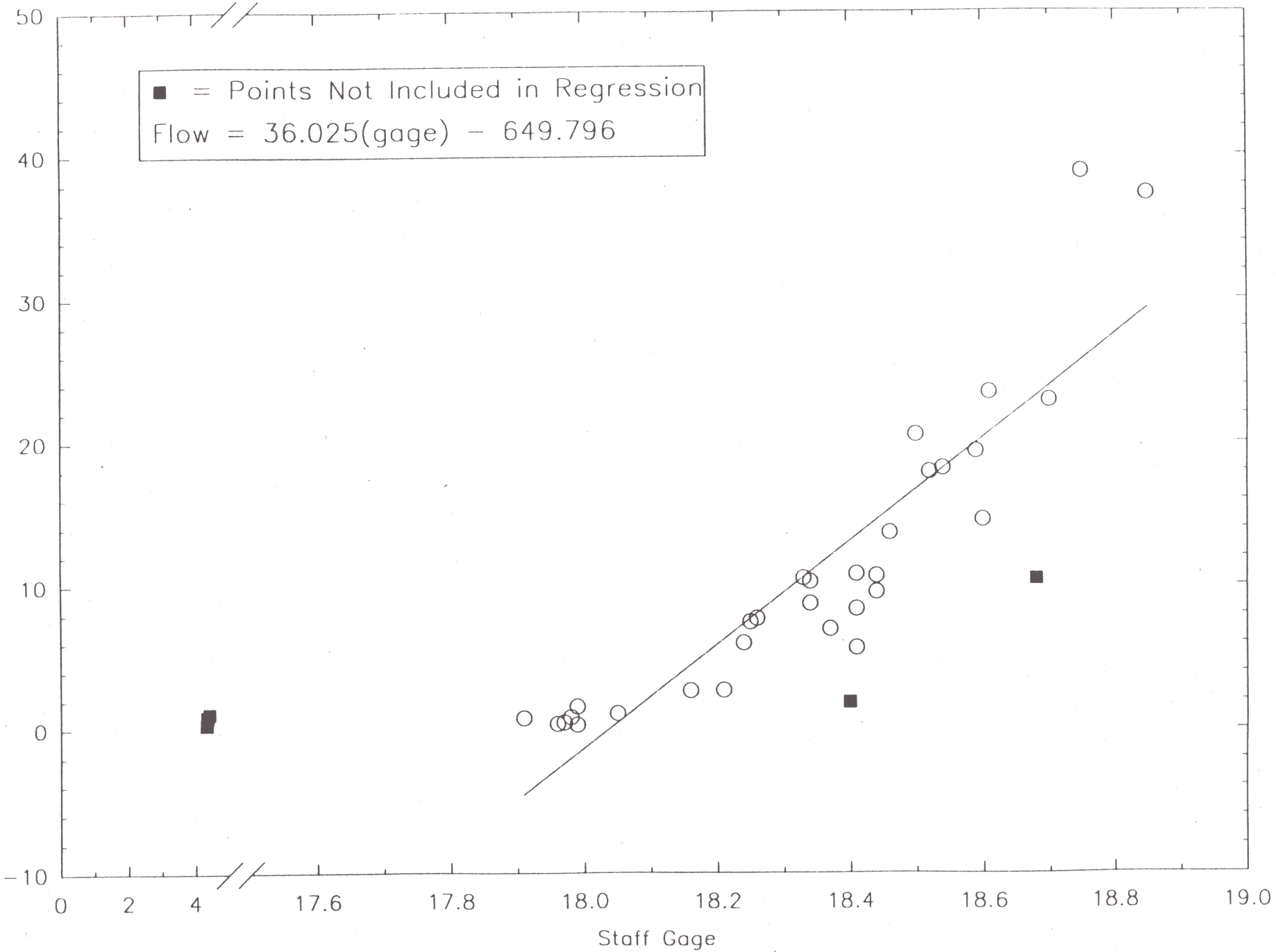

Storm Brook (Station 16)

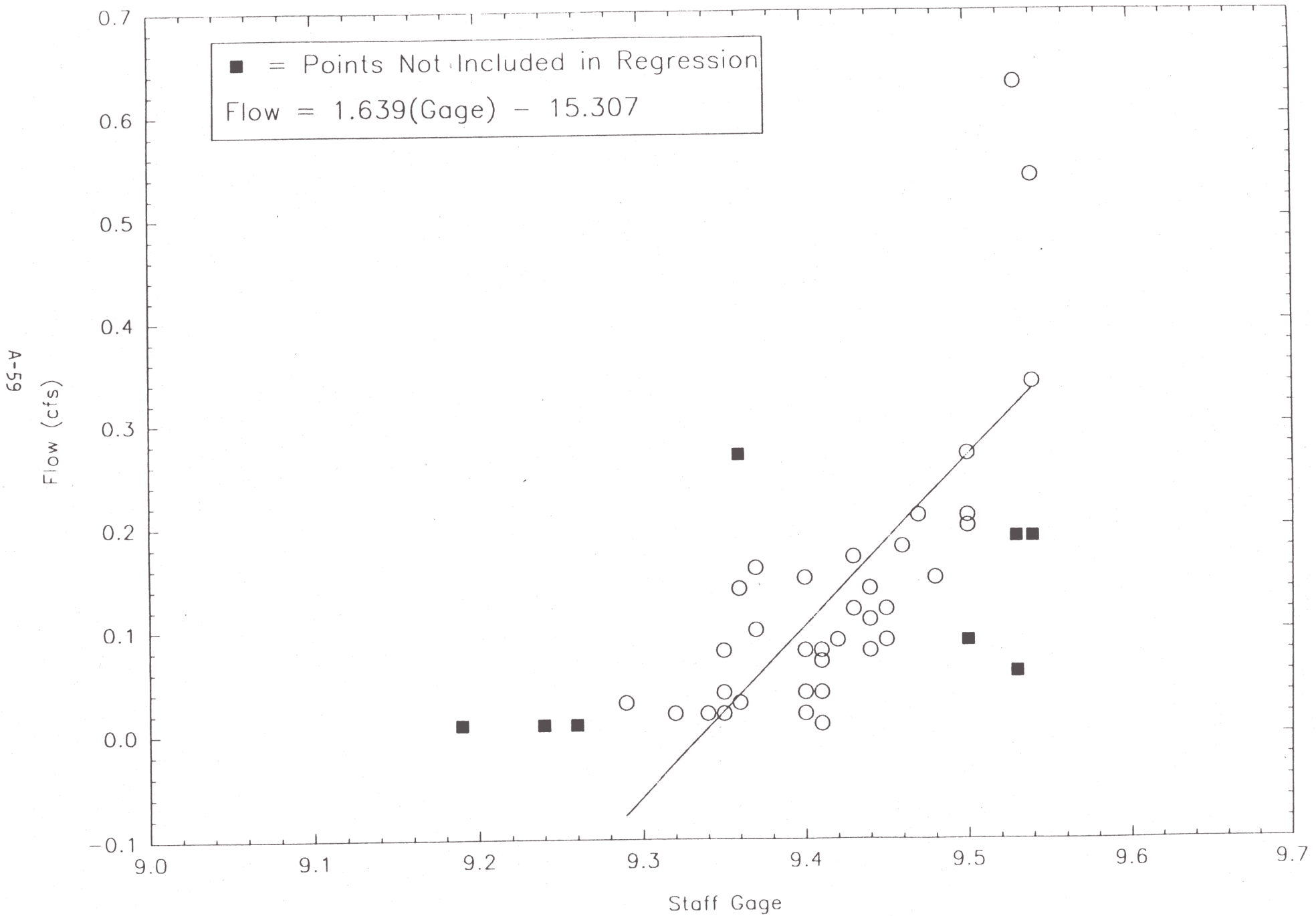

Seasonal Powerline (Station 17)
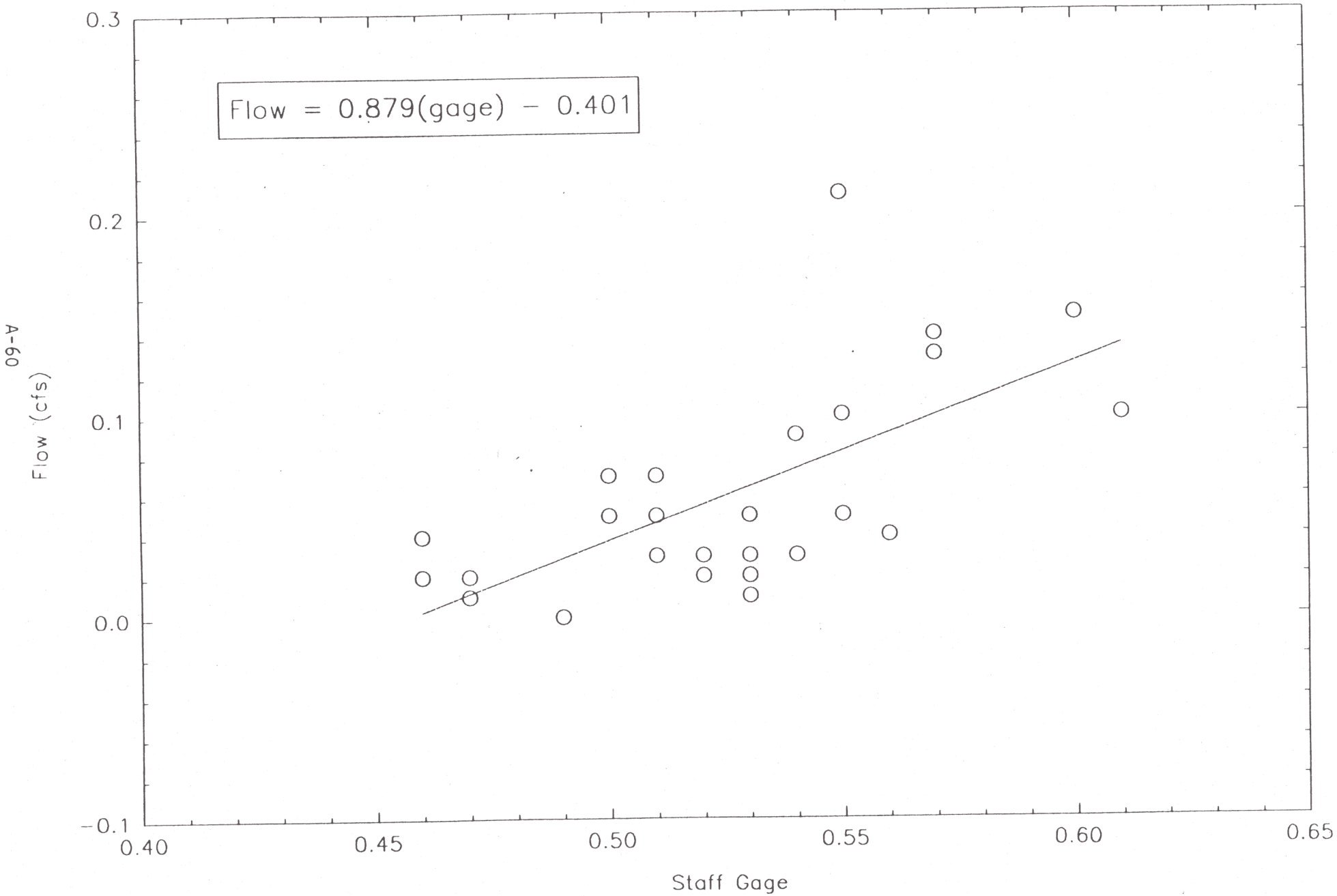
vs Little Powerline Staff Gages