Appendix 10

HMU Maps


Souhegan River
Habitat Mapping
Site 1
Legend
0.31 cfsm
BACKWATER
CASCADE
FASTRUN
GLIDE
PLUNGEPOOL
POOL
RAPIDS
RIFFLE
RUFFLE
RUN
SIDEARM
N
E
S
W
0 5 10 20 30 40 50
Meters
Souhegan River
Habitat Mapping
Site 1
Legend
0.16 cfsm
BACKWATER
CASCADE
FASTRUN
GLIDE
PLUNGEPOOL
POOL
RAPIDS
RIFFLE
RUFFLE
RUN
SIDEARM
N
E
S
W
0 5 10 20 30 40 50
Meters

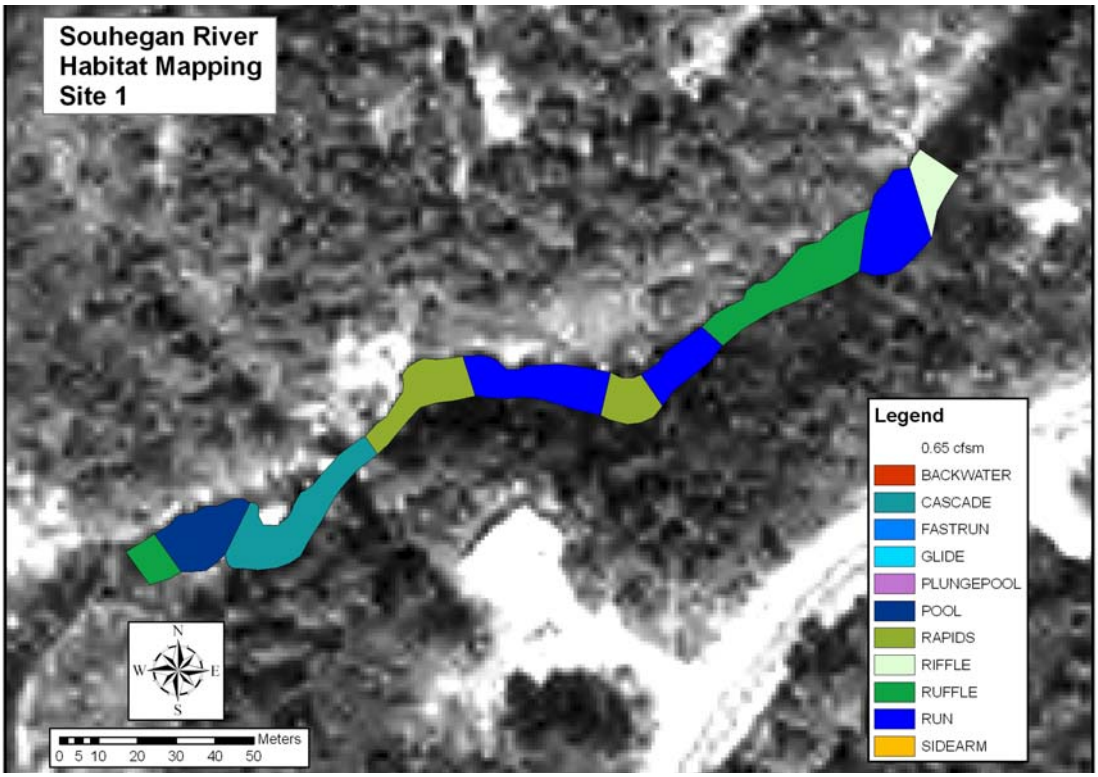
Souhegan River
Habitat Mapping
Site 1
Legend
0.65 cfsm
BACKWATER
CASCADE
FASTRUN
GLIDE
PLUNGEPOOL
POOL
RAPIDS
RIFFLE
RUFFLE
RUN
SIDEARM
N
E
S
W
0 5 10 20 30 40 50
Meters

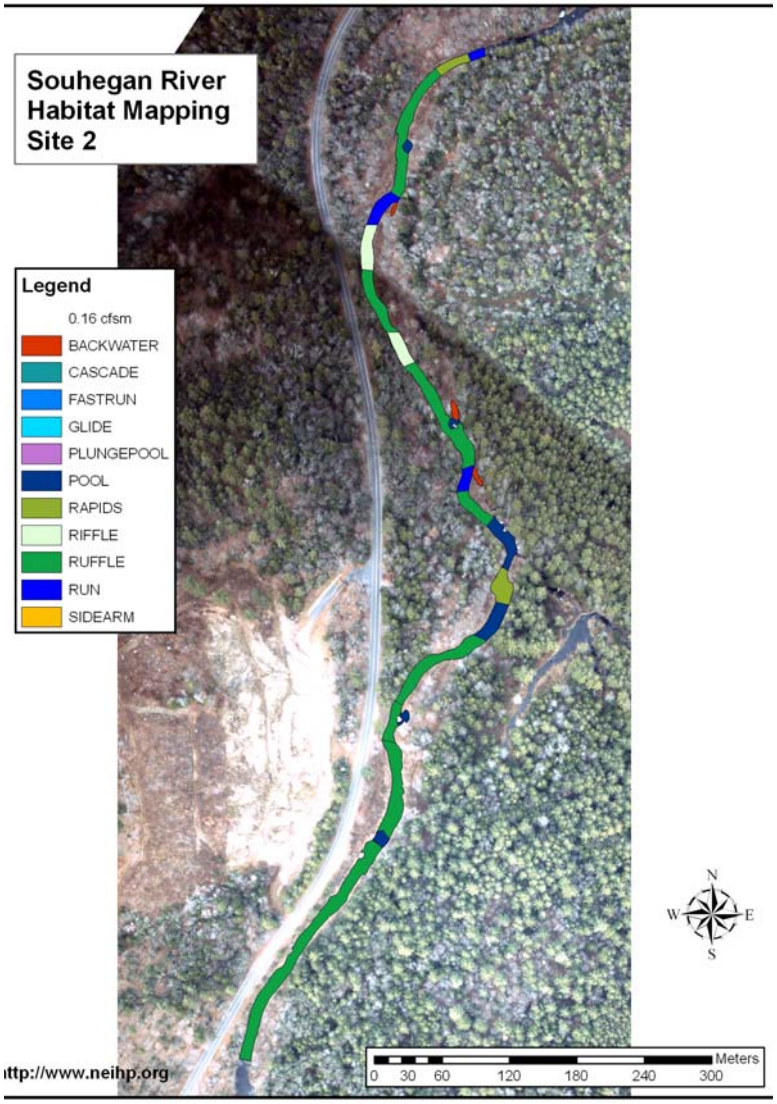
Souhegan River
Habitat Mapping
Site 2
Legend
0.16 cfsm
BACKWATER
CASCADE
FASTRUN
GLIDE
PLUNGEPOOL
POOL
RAPIDS
RIFFLE
RUFFLE
RUN
SIDEARM
N
W
E
S
Meters
0 30 60 120 180 240 300
http://www.neihp.org

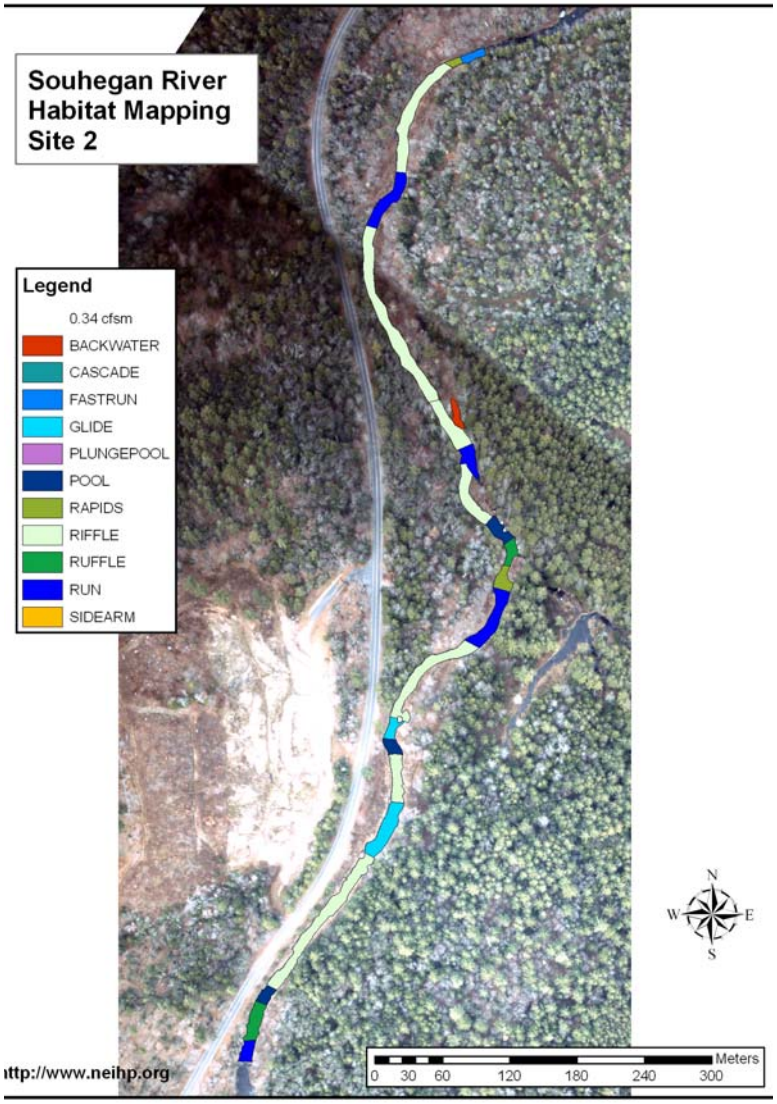
Souhegan River
Habitat Mapping
Site 2
Legend
0.34 cfsm
BACKWATER
CASCADE
FASTRUN
GLIDE
PLUNGEPOOL
POOL
RAPIDS
RIFFLE
RUFFLE
RUN
SIDEARM
N
W
E
S
Meters
0 30 60 120 180 240 300
http://www.neihp.org

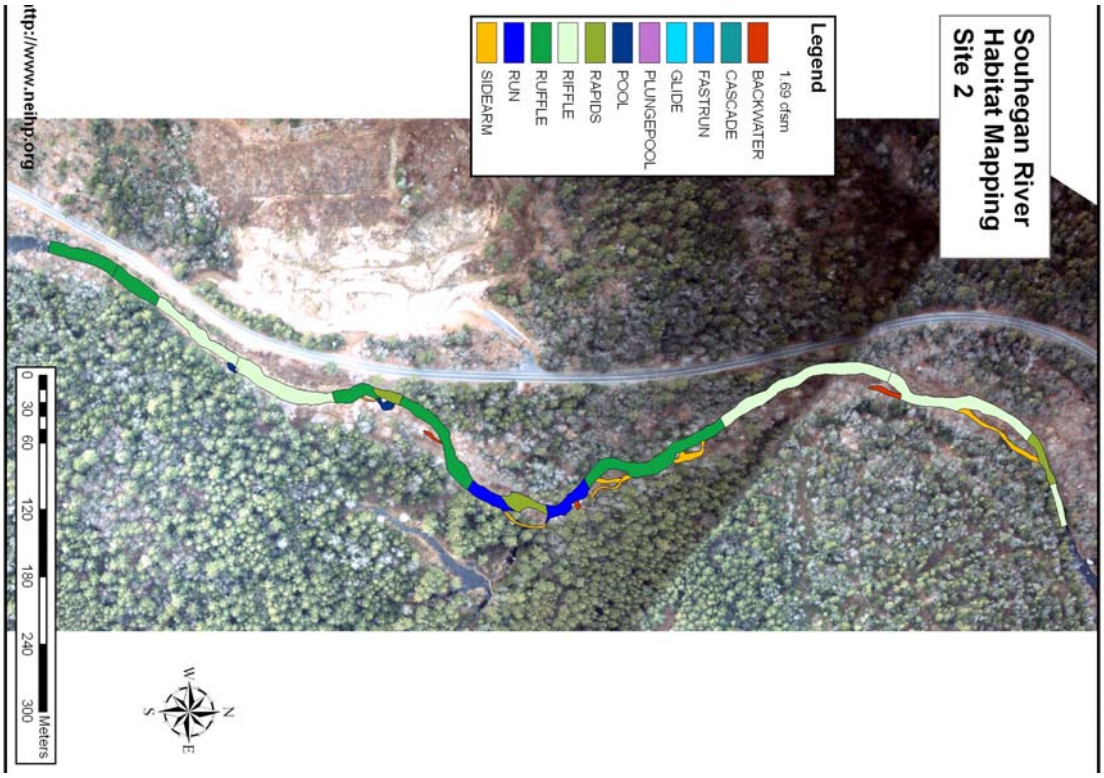
Souhegan River
Habitat Mapping
Site 2
Legend
1.69 cfsm
BACKWATER
CASCADE
FASTRUN
GLIDE
PLUNGEPOOL
POOL
RAPIDS
RIFFLE
RUFFLE
RUN
SIDEARM
N
W
E
S
Meters
0 30 60 120 180 240 300
http://www.neihp.org

Souhegan River
Habitat Mapping
Site 3

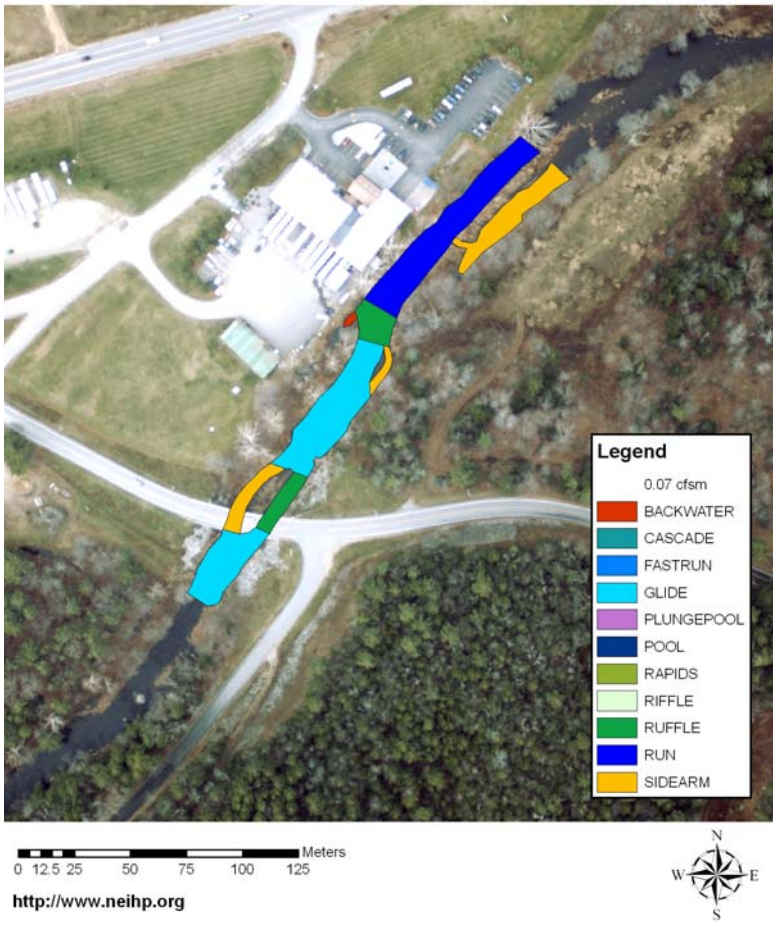

http://www.neihp.org

Souhegan River
Habitat Mapping
Site 3

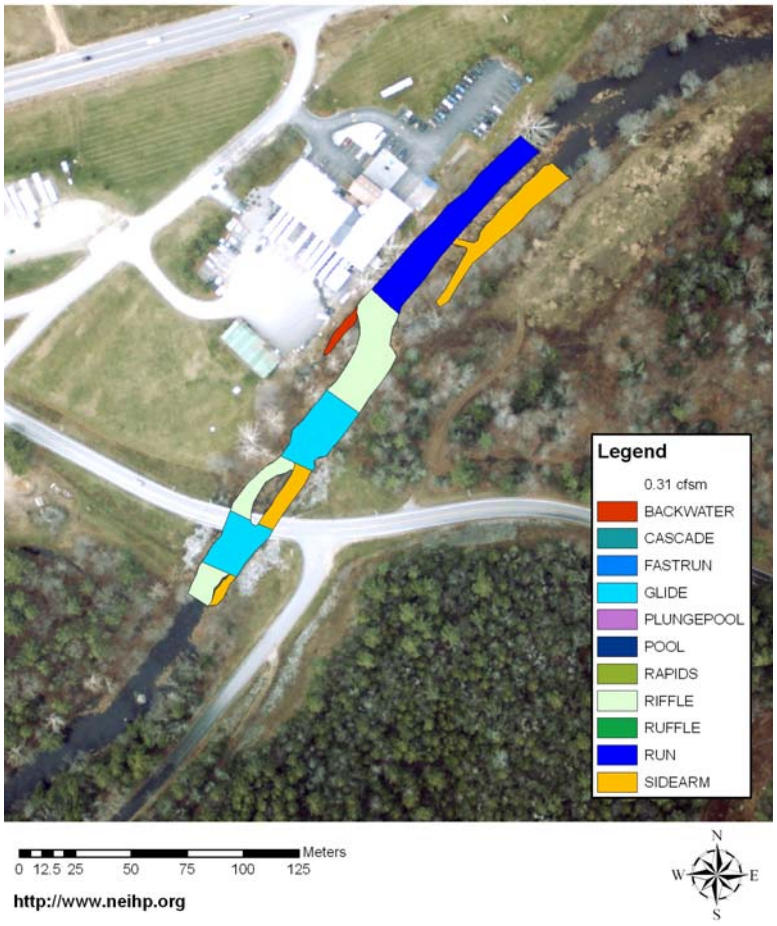

http://www.neihp.org

Souhegan River
Habitat Mapping
Site 3

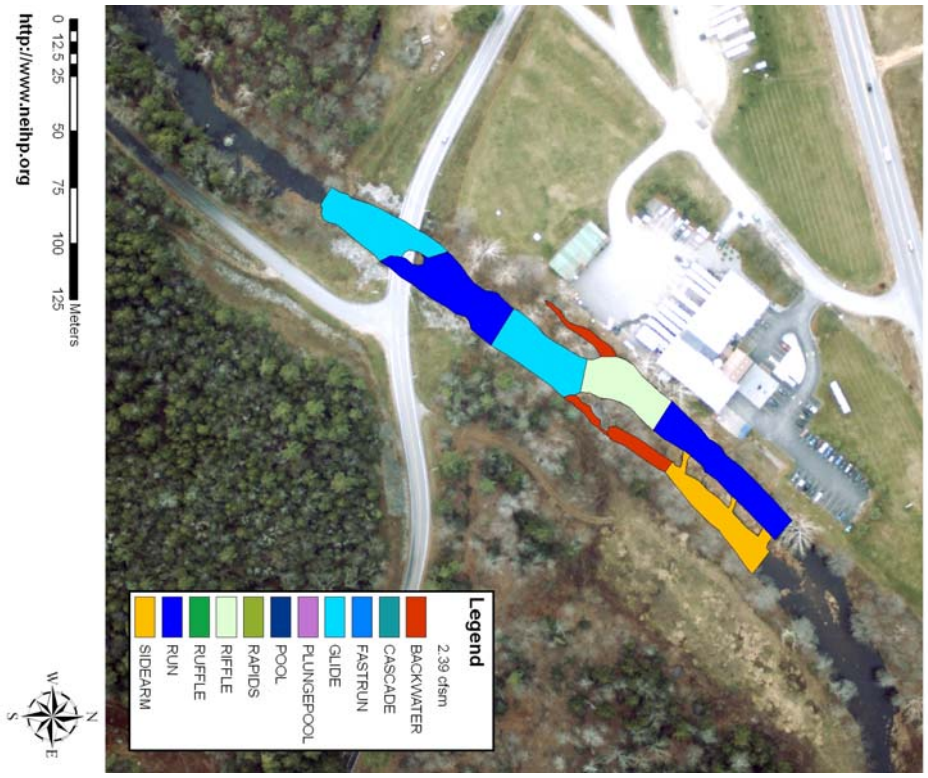

http://www.neihp.org

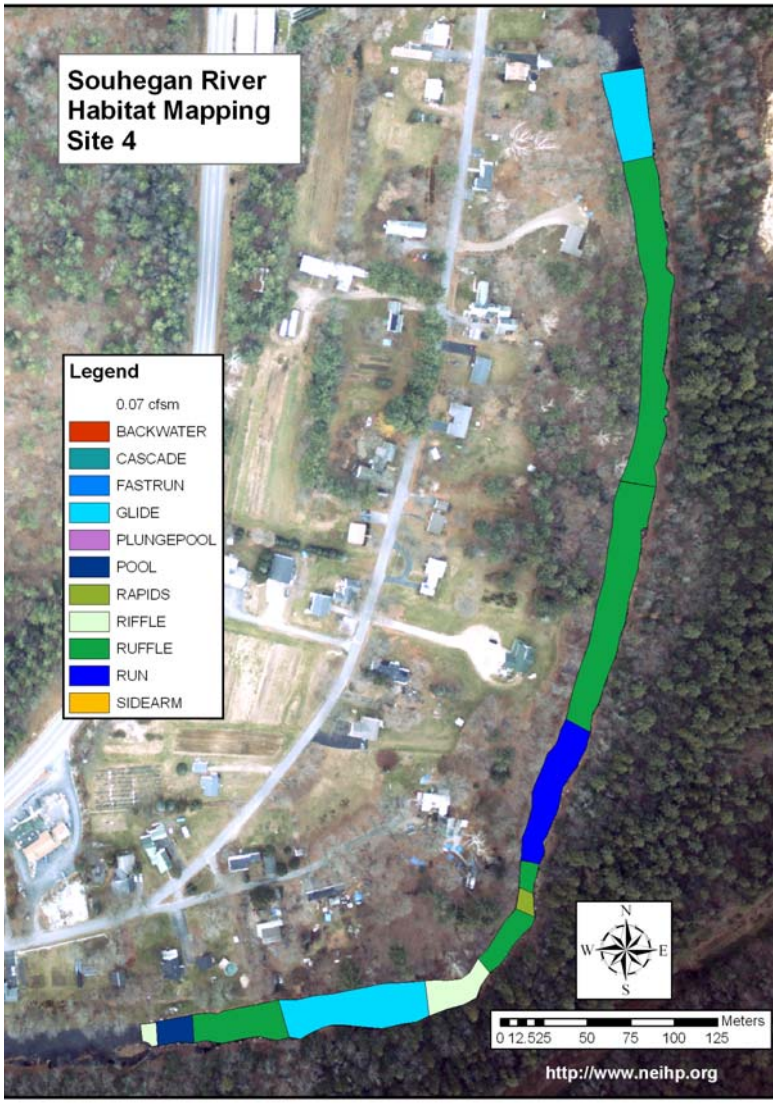
Souhegan River
Habitat Mapping
Site 4
Legend
0.07 cfsm
BACKWATER
CASCADE
FASTRUN
GLIDE
PLUNGEPOOL
POOL
RAPIDS
RIFFLE
RUFFLE
RUN
SIDEARM
N
W
E
S
Meters
0 12.525 50 75 100 125
http://www.neihp.org

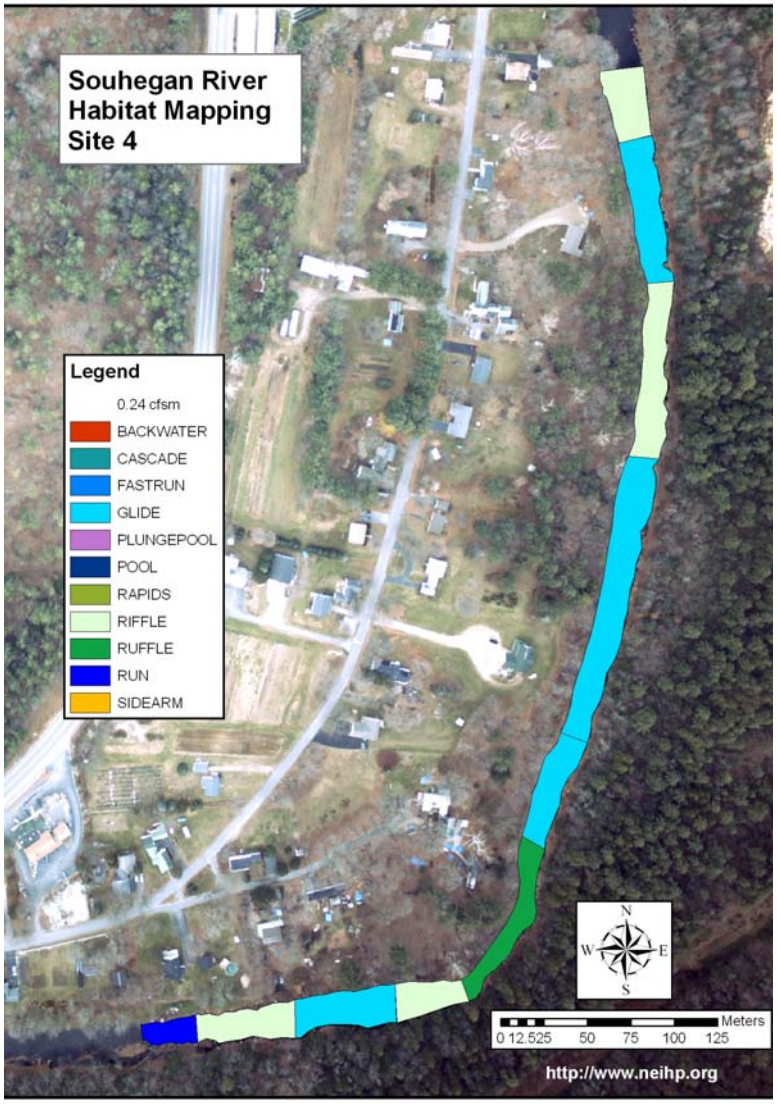
Souhegan River
Habitat Mapping
Site 4
Legend
0.24 cfsm
BACKWATER
CASCADE
FASTRUN
GLIDE
PLUNGEPOOL
POOL
RAPIDS
RIFFLE
RUFFLE
RUN
SIDEARM
N
W
E
S
Meters
0 12.525 50 75 100 125
http://www.neihp.org

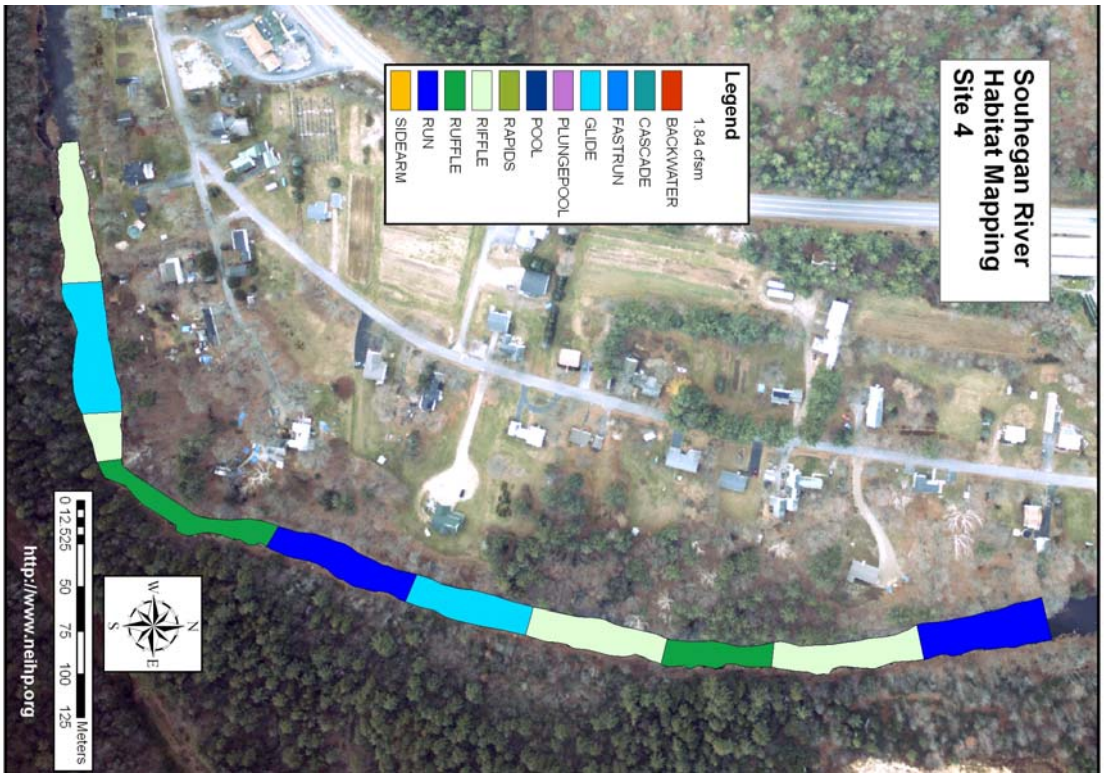
Souhegan River
Habitat Mapping
Site 4
Legend
1.84 cfsm
BACKWATER
CASCADE
FASTRUN
GLIDE
PLUNGEPOOL
POOL
RAPIDS
RIFFLE
RUFFLE
RUN
SIDEARM
N
W
E
S
Meters
0 12.525 50 75 100 125
http://www.neihp.org

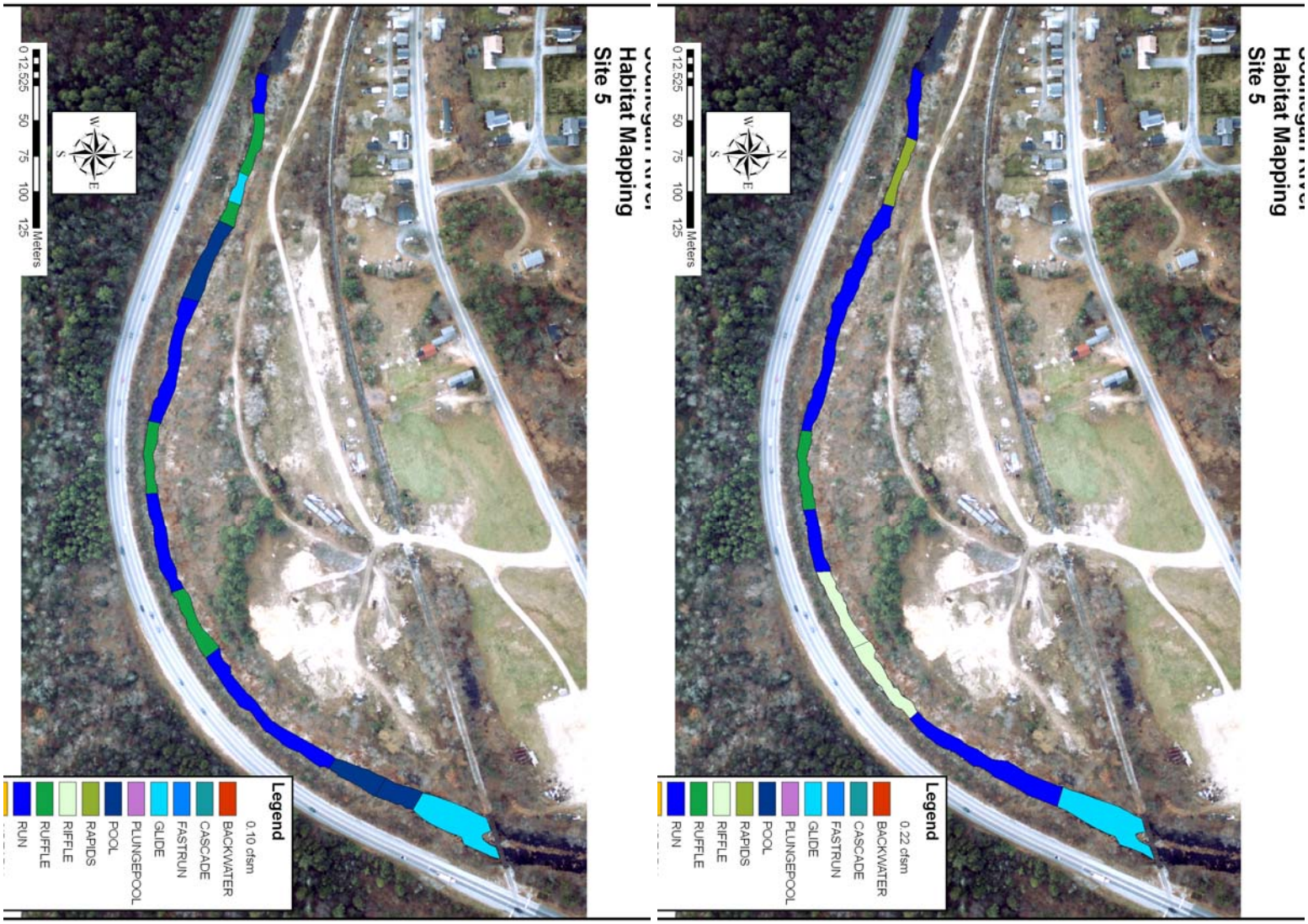
Habitat Mapping
Site 5
Legend
0.22 cfsm
BACKWATER
CASCADE
FASTRUN
GLIDE
PLUNGEPOOL
POOL
RAPIDS
RIFFLE
RUFFLE
RUN
0 12.525 50 75 100 125
Meters
Habitat Mapping
Site 5
Legend
0.10 cfsm
BACKWATER
CASCADE
FASTRUN
GLIDE
PLUNGEPOOL
POOL
RAPIDS
RIFFLE
RUFFLE
RUN
0 12.525 50 75 100 125
Meters

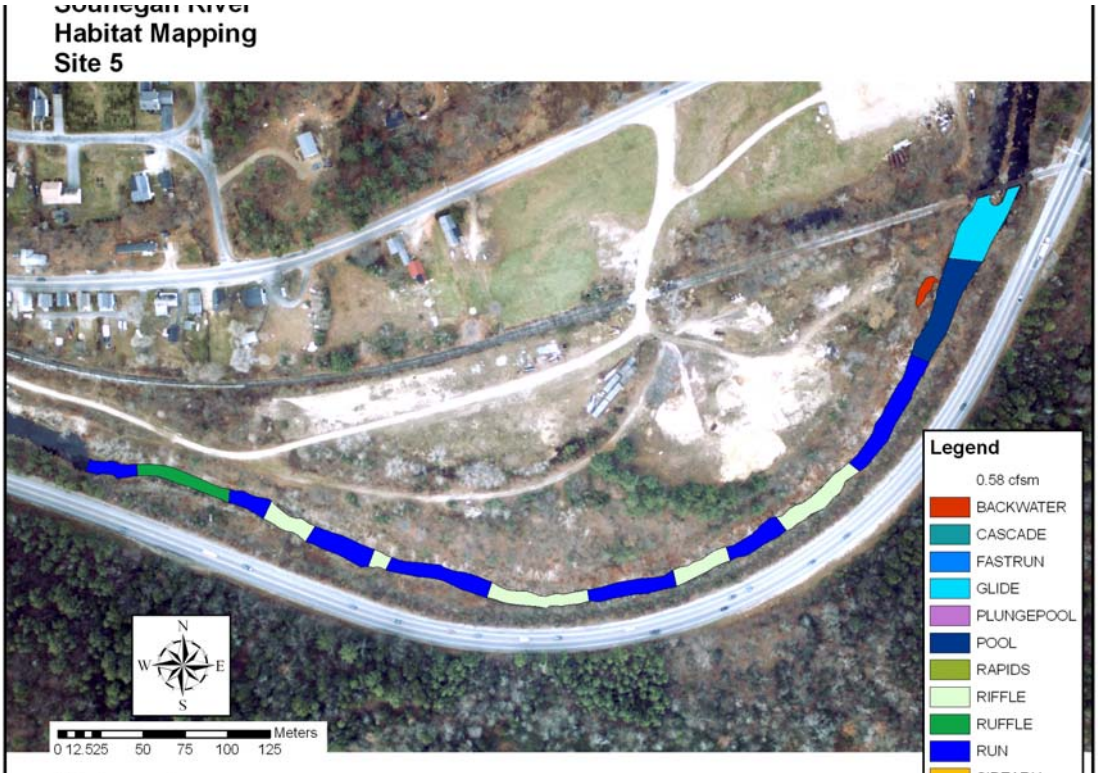
Habitat Mapping
Site 5
Legend
0.58 cfsm
BACKWATER
CASCADE
FASTRUN
GLIDE
PLUNGEPOOL
POOL
RAPIDS
RIFFLE
RUFFLE
RUN
0 12.525 50 75 100 125
Meters

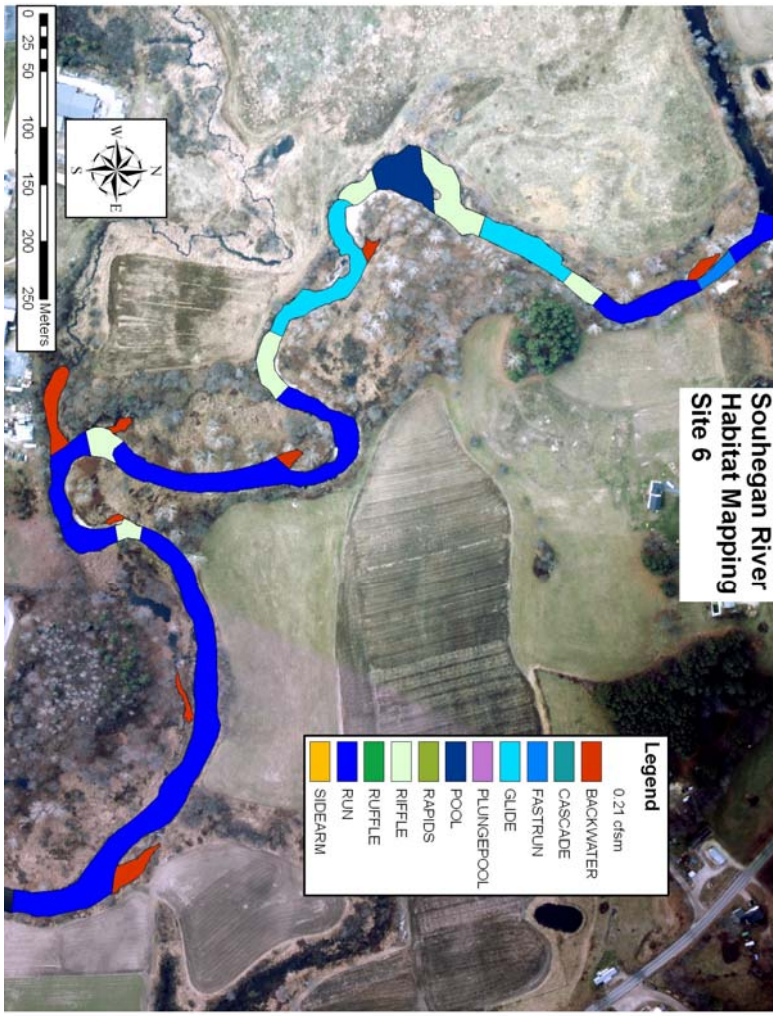
Souhegan River
Habitat Mapping
Site 6
Legend
0.21 cfsm
BACKWATER
CASCADE
FASTRUN
GLIDE
PLUNGEPOOL
POOL
RAPIDS
RIFFLE
RUFFLE
RUN
SIDEARM
N
W
E
S
0 25 50 100 150 200 250
Meters

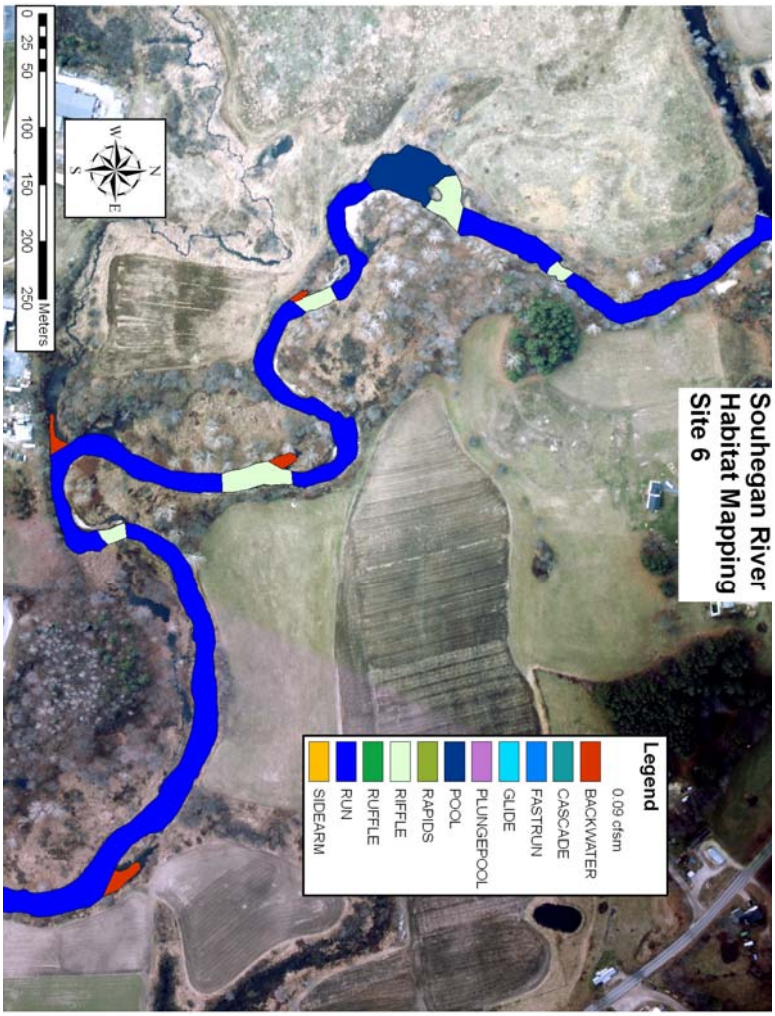
Souhegan River
Habitat Mapping
Site 6
Legend
0.09 cfsm
BACKWATER
CASCADE
FASTRUN
GLIDE
PLUNGEPOOL
POOL
RAPIDS
RIFFLE
RUFFLE
RUN
SIDEARM
N
W
E
S
0 25 50 100 150 200 250
Meters

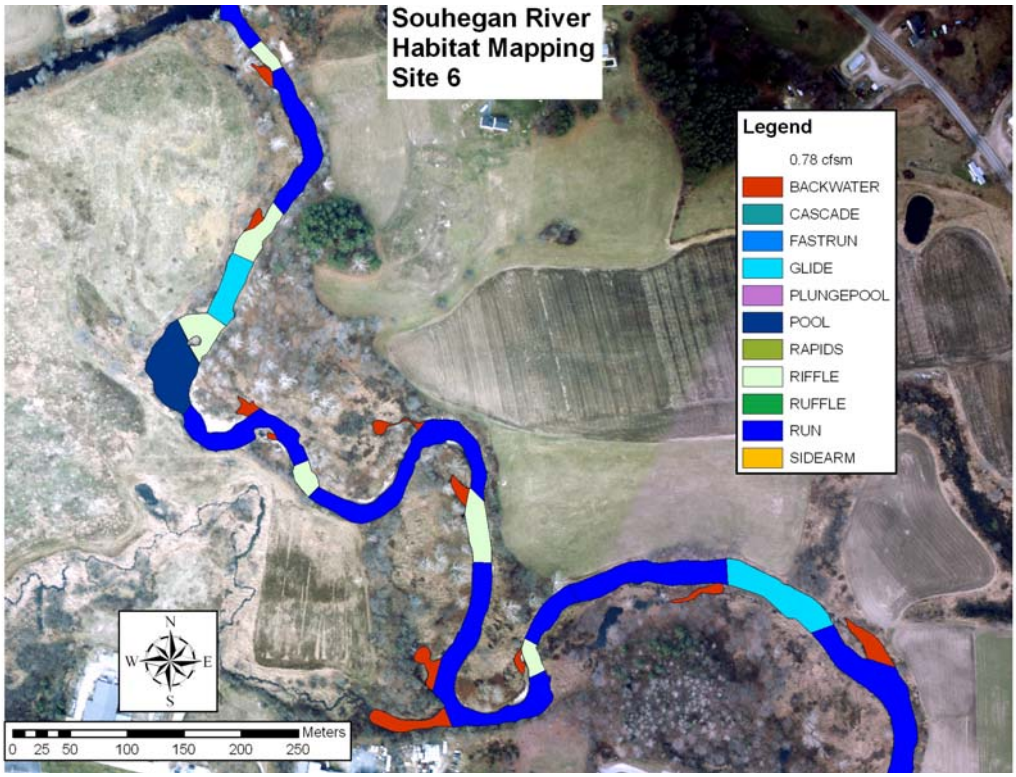
Souhegan River
Habitat Mapping
Site 6
Legend
0.78 cfsm
BACKWATER
CASCADE
FASTRUN
GLIDE
PLUNGEPOOL
POOL
RAPIDS
RIFFLE
RUFFLE
RUN
SIDEARM
N
W
E
S
0 25 50 100 150 200 250
Meters

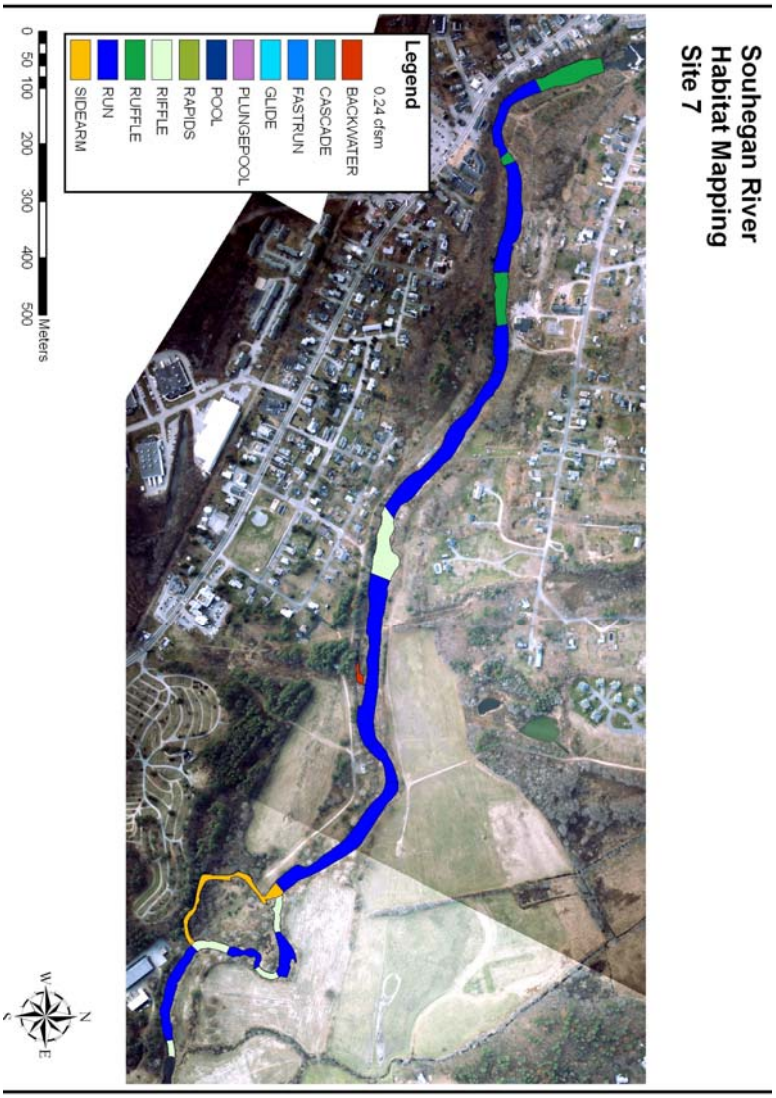
Souhegan River
Habitat Mapping
Site 7
Legend
0.24 cfsm
BACKWATER
CASCADE
FASTRUN
GLIDE
PLUNGEPOOL
POOL
RAPIDS
RIFFLE
RUFFLE
RUN
SIDEARM
0 50 100 200 300 400 500
Meters
N
W
E
S

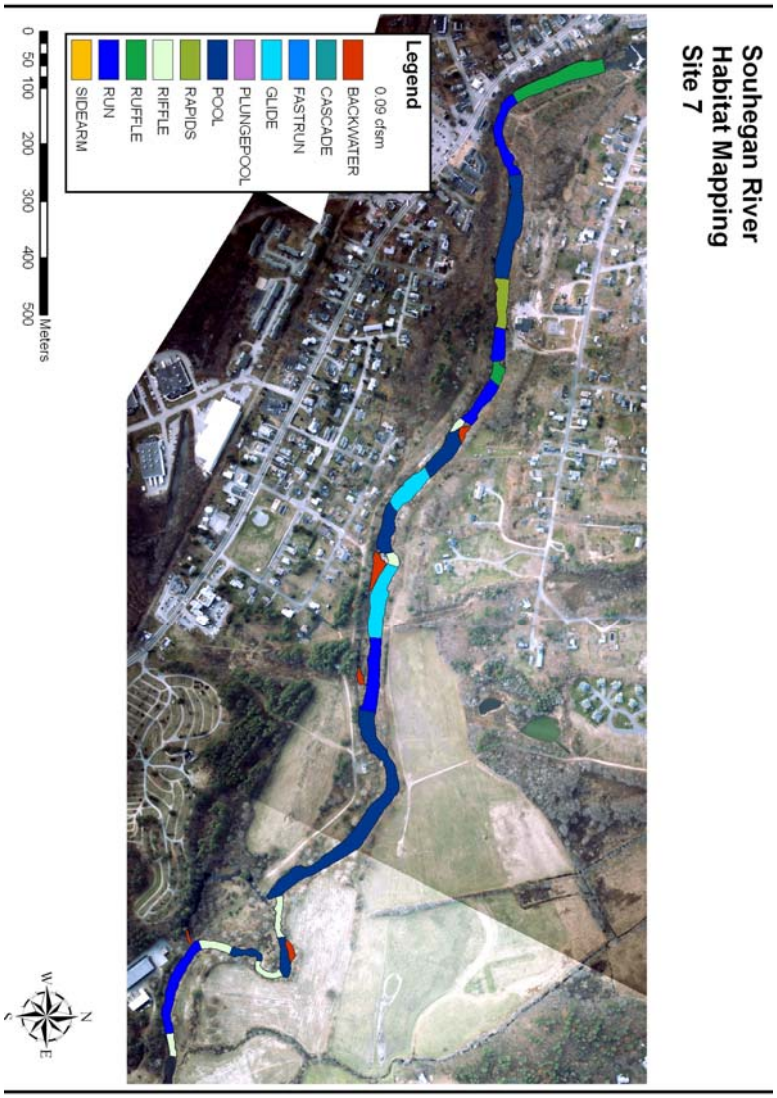
Souhegan River
Habitat Mapping
Site 7
Legend
0.09 cfsm
BACKWATER
CASCADE
FASTRUN
GLIDE
PLUNGEPOOL
POOL
RAPIDS
RIFFLE
RUFFLE
RUN
SIDEARM
0 50 100 200 300 400 500
Meters
N
W
E
S

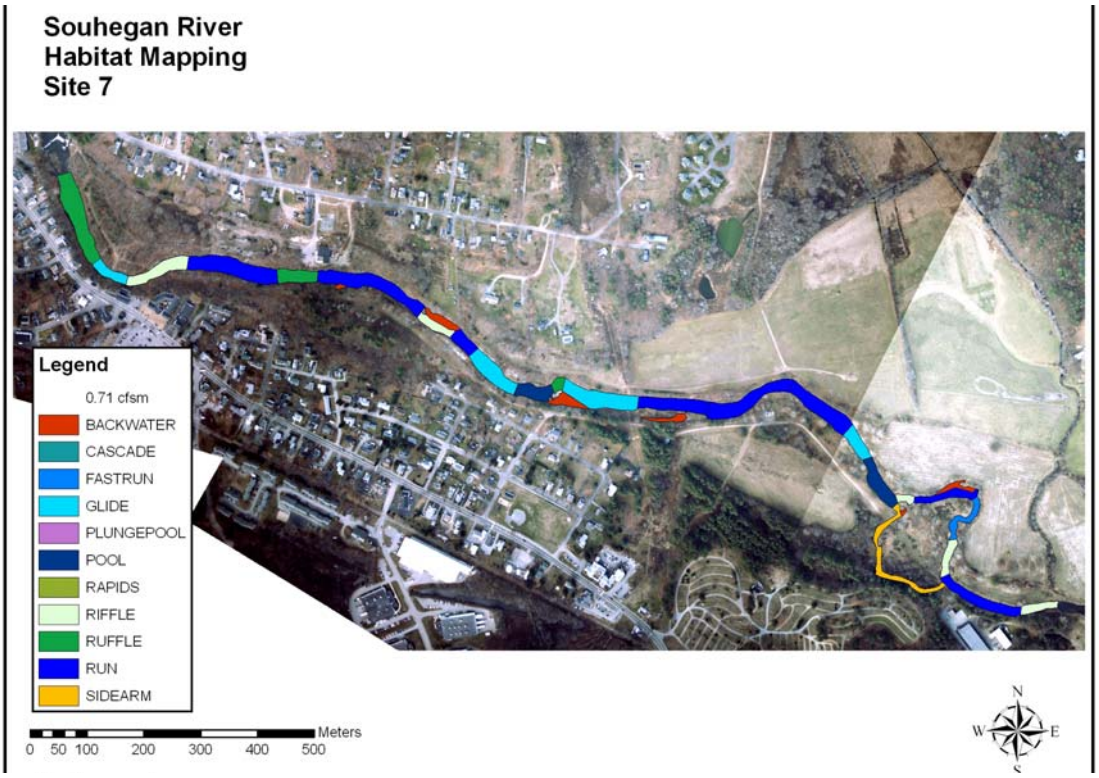
Souhegan River
Habitat Mapping
Site 7
Legend
0.71 cfsm
BACKWATER
CASCADE
FASTRUN
GLIDE
PLUNGEPOOL
POOL
RAPIDS
RIFFLE
RUFFLE
RUN
SIDEARM
0 50 100 200 300 400 500
Meters
N
W
E
S

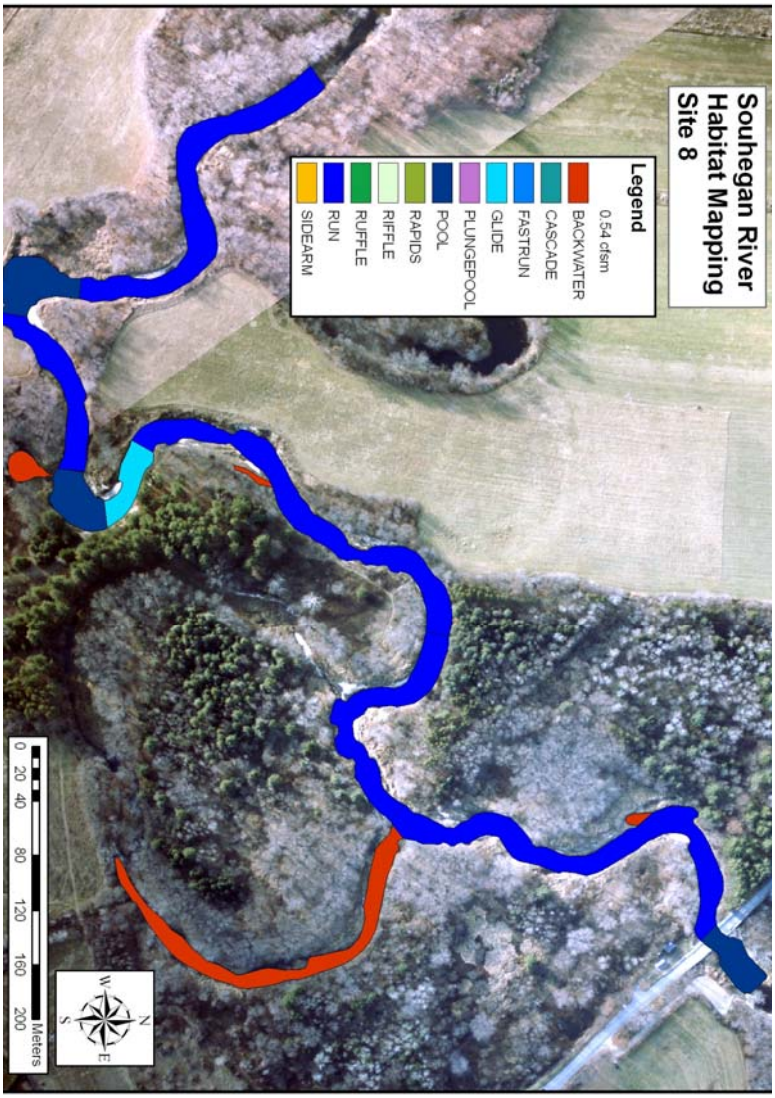
Souhegan River
Habitat Mapping
Site 8
Legend
0.54 cfsm
BACKWATER
CASCADE
FASTRUN
GLIDE
PLUNGEPOOL
POOL
RAPIDS
RIFFLE
RUFFLE
RUN
SIDEARM
N
W
E
S
0 20 40 80 120 160 200
Meters

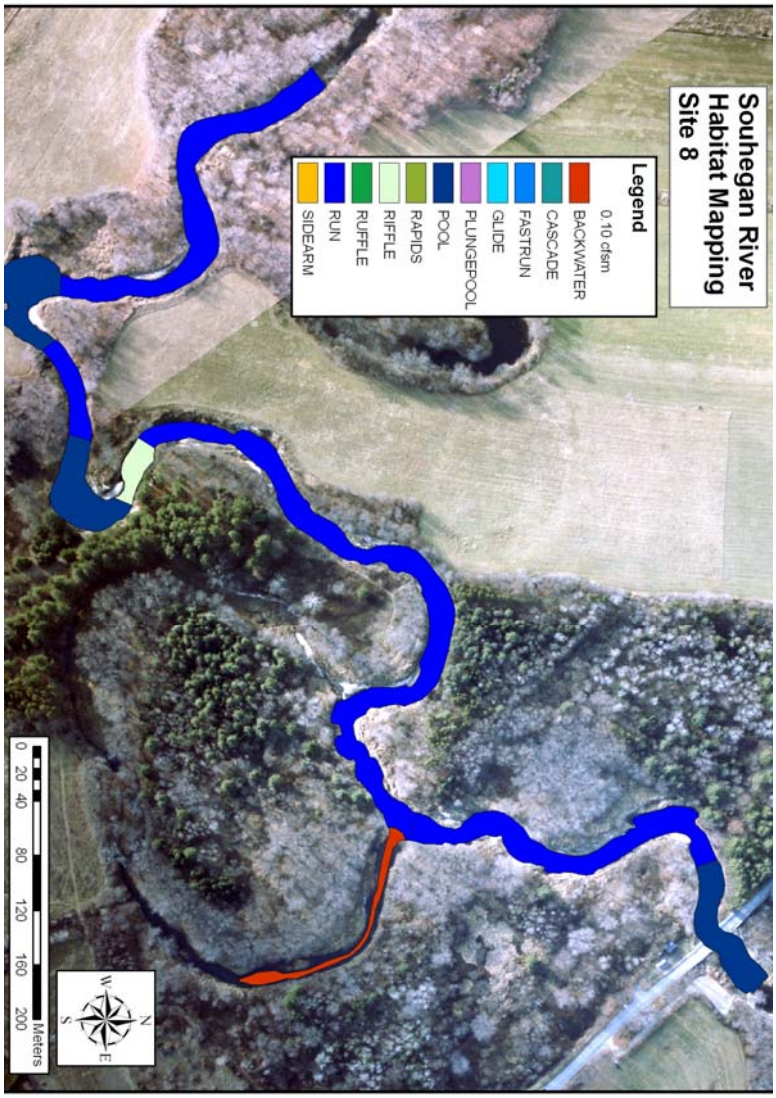
Souhegan River
Habitat Mapping
Site 8
Legend
0.10 cfsm
BACKWATER
CASCADE
FASTRUN
GLIDE
PLUNGEPOOL
POOL
RAPIDS
RIFFLE
RUFFLE
RUN
SIDEARM
N
W
E
S
0 20 40 80 120 160 200
Meters

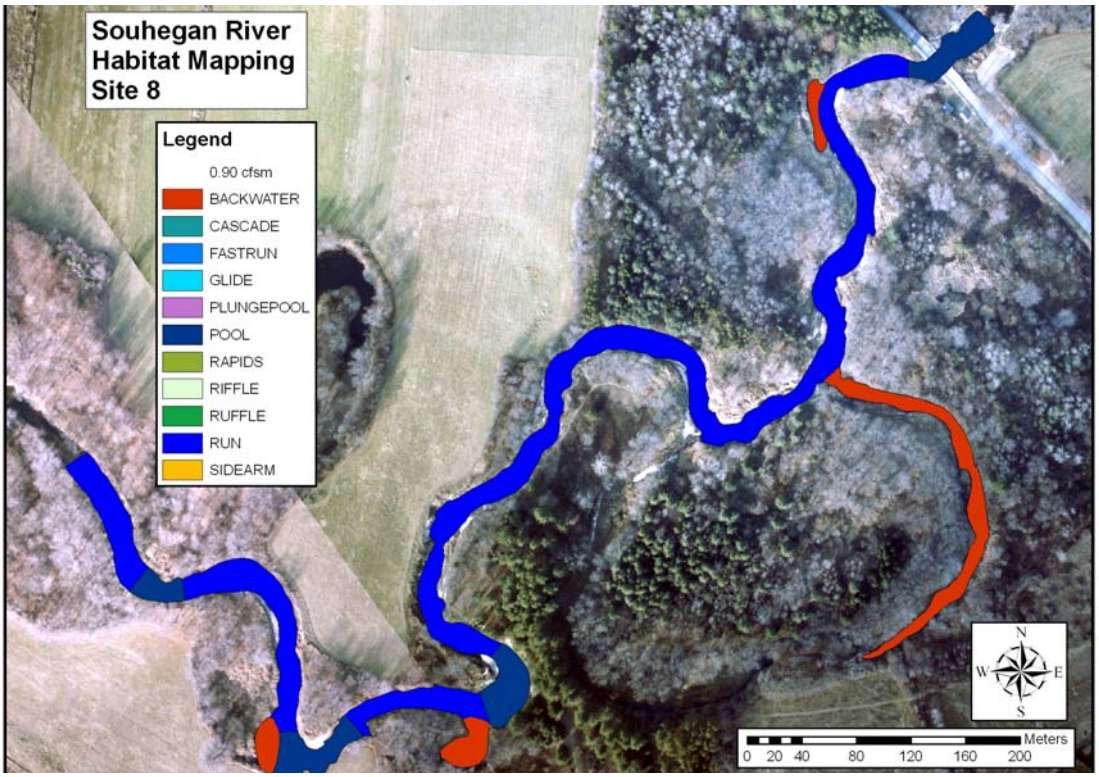
Souhegan River
Habitat Mapping
Site 8
Legend
0.90 cfsm
BACKWATER
CASCADE
FASTRUN
GLIDE
PLUNGEPOOL
POOL
RAPIDS
RIFFLE
RUFFLE
RUN
SIDEARM
N
W
E
S
0 20 40 80 120 160 200
Meters

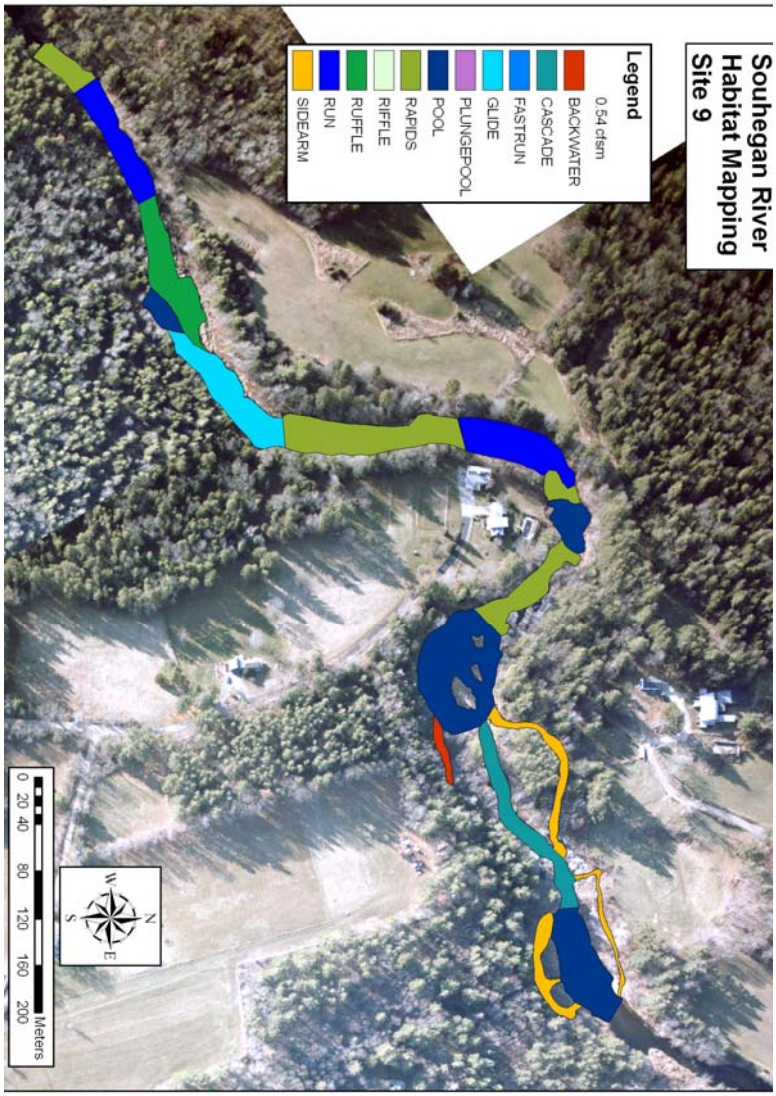
Souhegan River
Habitat Mapping
Site 9
Legend
0.54 cfsm
BACKWATER
CASCADE
FASTRUN
GLIDE
PLUNGEPOOL
POOL
RAPIDS
RIFFLE
RUFFLE
RUN
SIDEARM
N
E
S
W
0 20 40 80 120 160 200
Meters

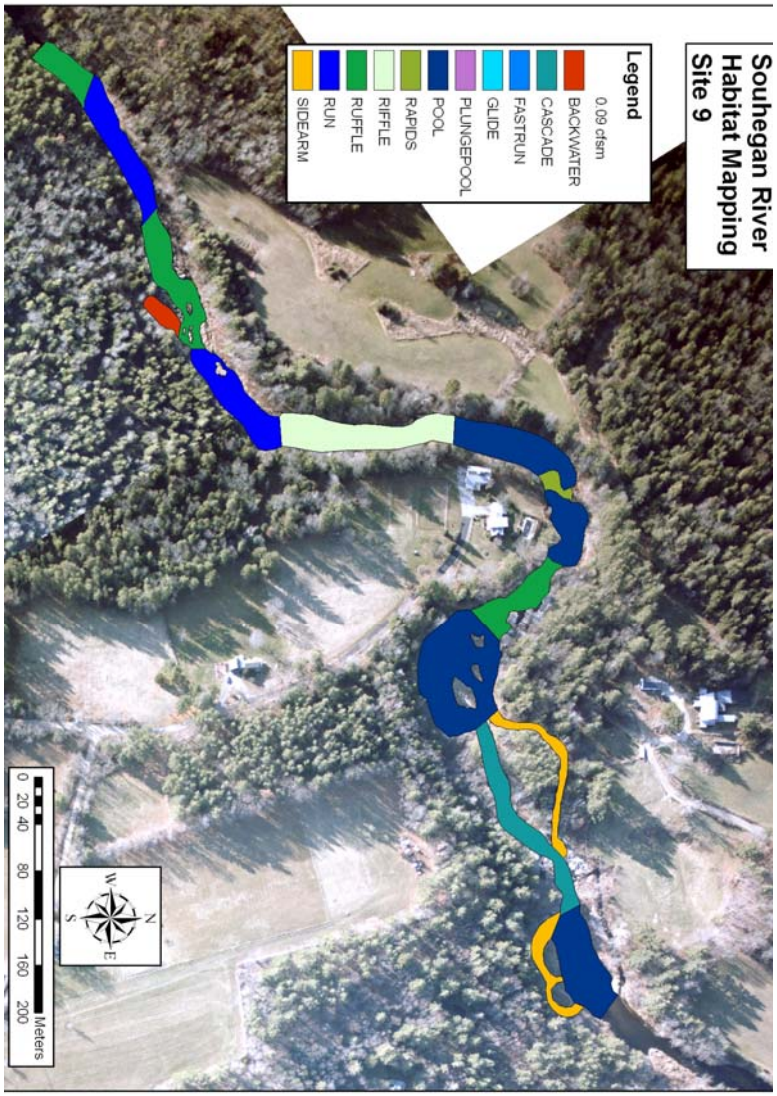
Souhegan River
Habitat Mapping
Site 9
Legend
0.09 cfsm
BACKWATER
CASCADE
FASTRUN
GLIDE
PLUNGEPOOL
POOL
RAPIDS
RIFFLE
RUFFLE
RUN
SIDEARM
N
E
S
W
0 20 40 80 120 160 200
Meters

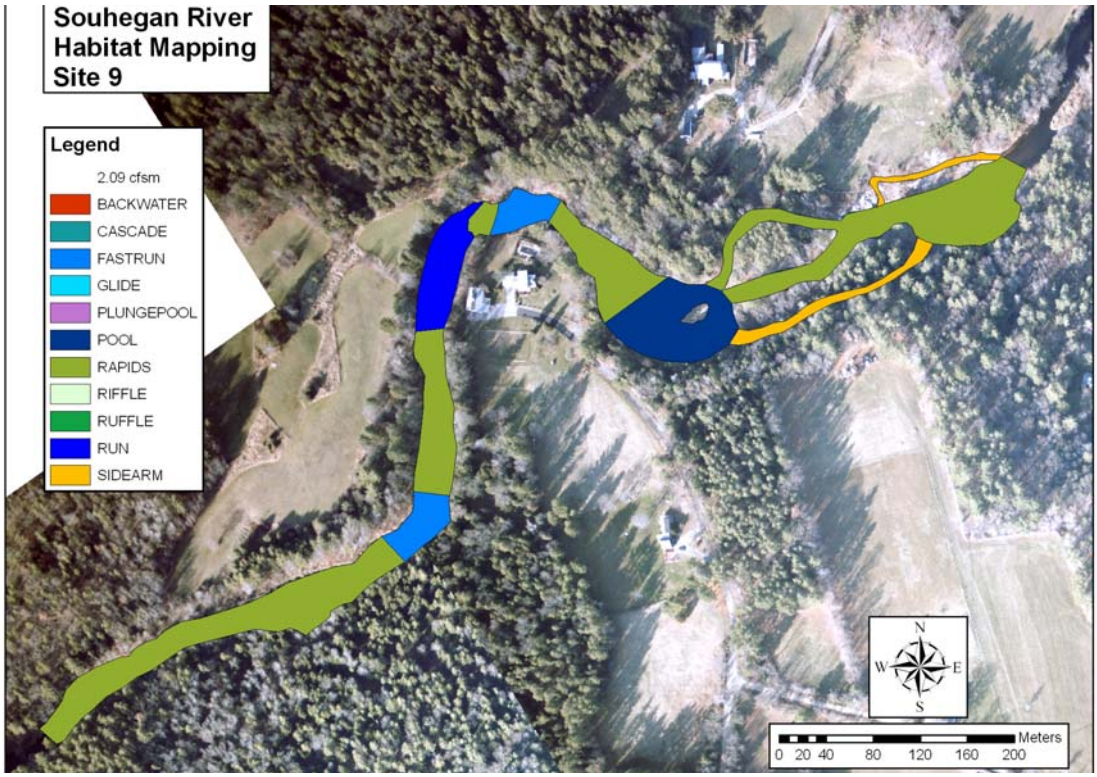
Souhegan River
Habitat Mapping
Site 9
Legend
2.09 cfsm
BACKWATER
CASCADE
FASTRUN
GLIDE
PLUNGEPOOL
POOL
RAPIDS
RIFFLE
RUFFLE
RUN
SIDEARM
N
E
S
W
0 20 40 80 120 160 200
Meters

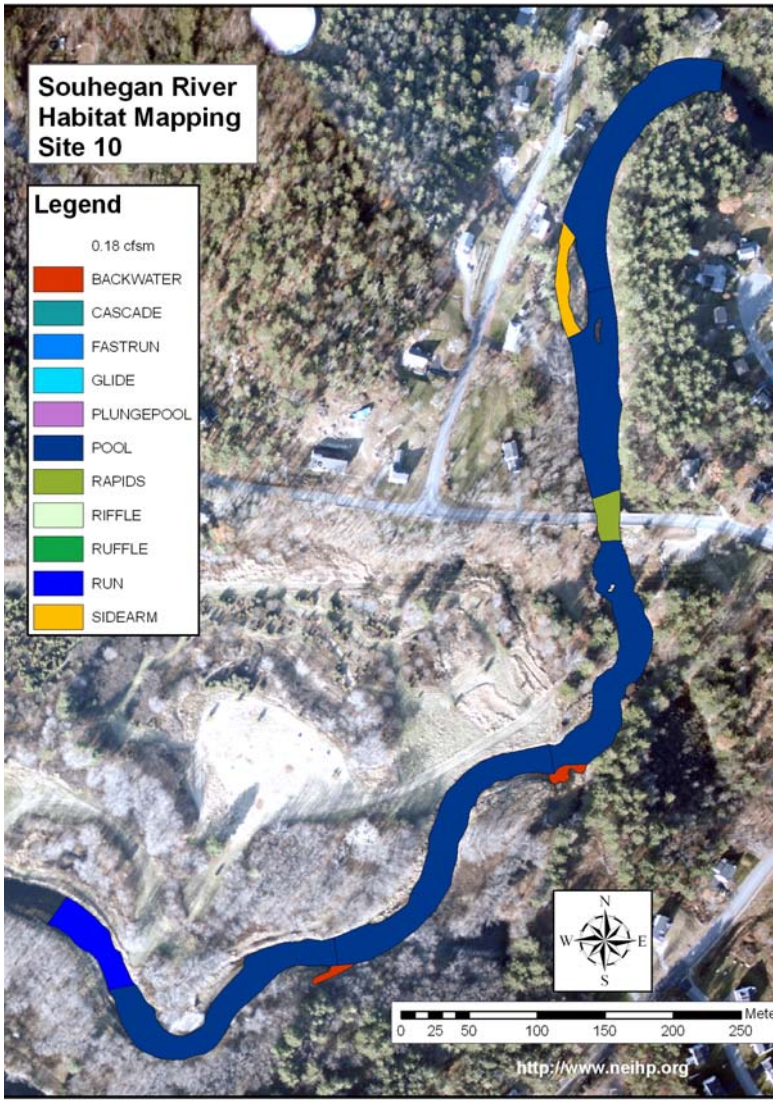
Souhegan River
Habitat Mapping
Site 10
Legend
0.18 cfsm
BACKWATER
CASCADE
FASTRUN
GLIDE
PLUNGEPOOL
POOL
RAPIDS
RIFFLE
RUFFLE
RUN
SIDEARM
N
W
E
S
0 25 50 100 150 200 250
http://www.neihp.org

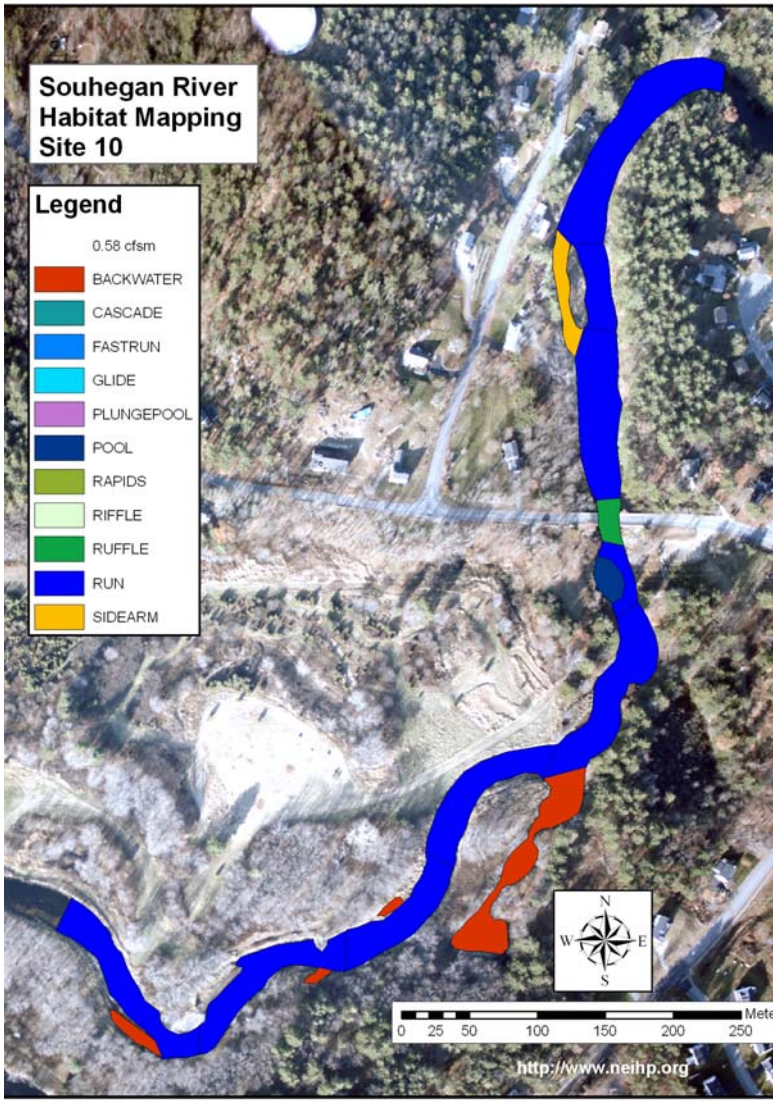
Souhegan River
Habitat Mapping
Site 10
Legend
0.58 cfsm
BACKWATER
CASCADE
FASTRUN
GLIDE
PLUNGEPOOL
POOL
RAPIDS
RIFFLE
RUFFLE
RUN
SIDEARM
N
W
E
S
0 25 50 100 150 200 250
http://www.neihp.org

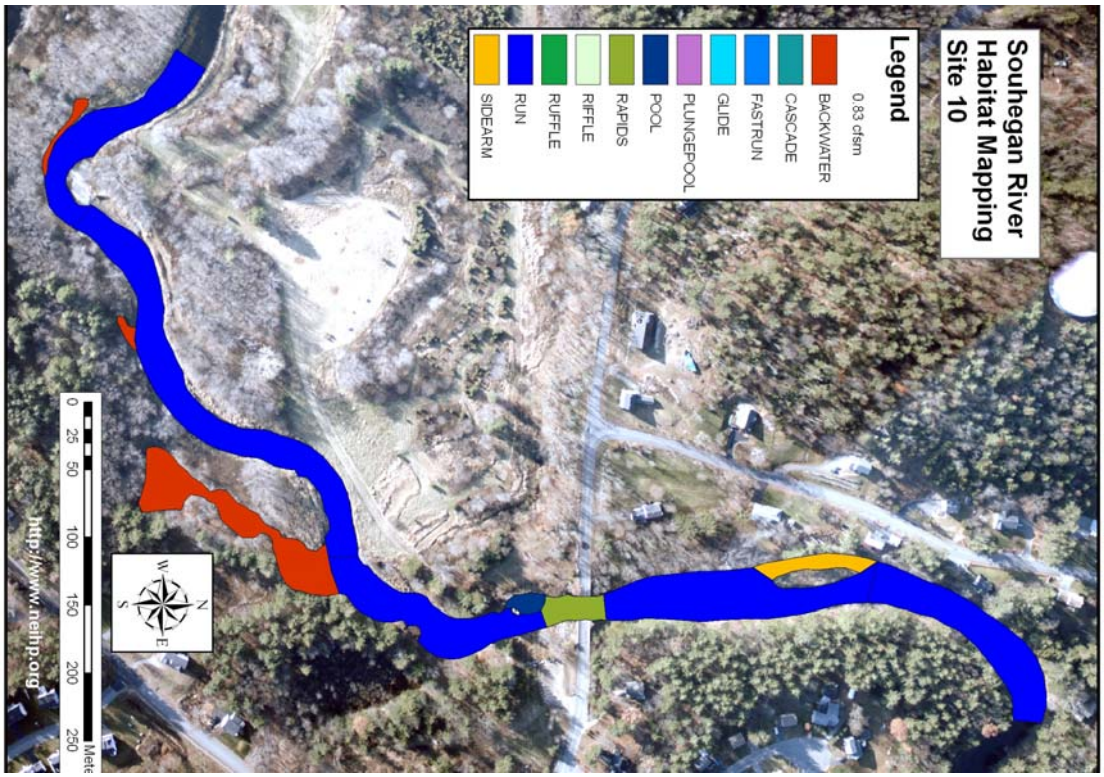
Souhegan River
Habitat Mapping
Site 10
Legend
0.83 cfsm
BACKWATER
CASCADE
FASTRUN
GLIDE
PLUNGEPOOL
POOL
RAPIDS
RIFFLE
RUFFLE
RUN
SIDEARM
N
W
E
S
0 25 50 100 150 200 250
http://www.neihp.org

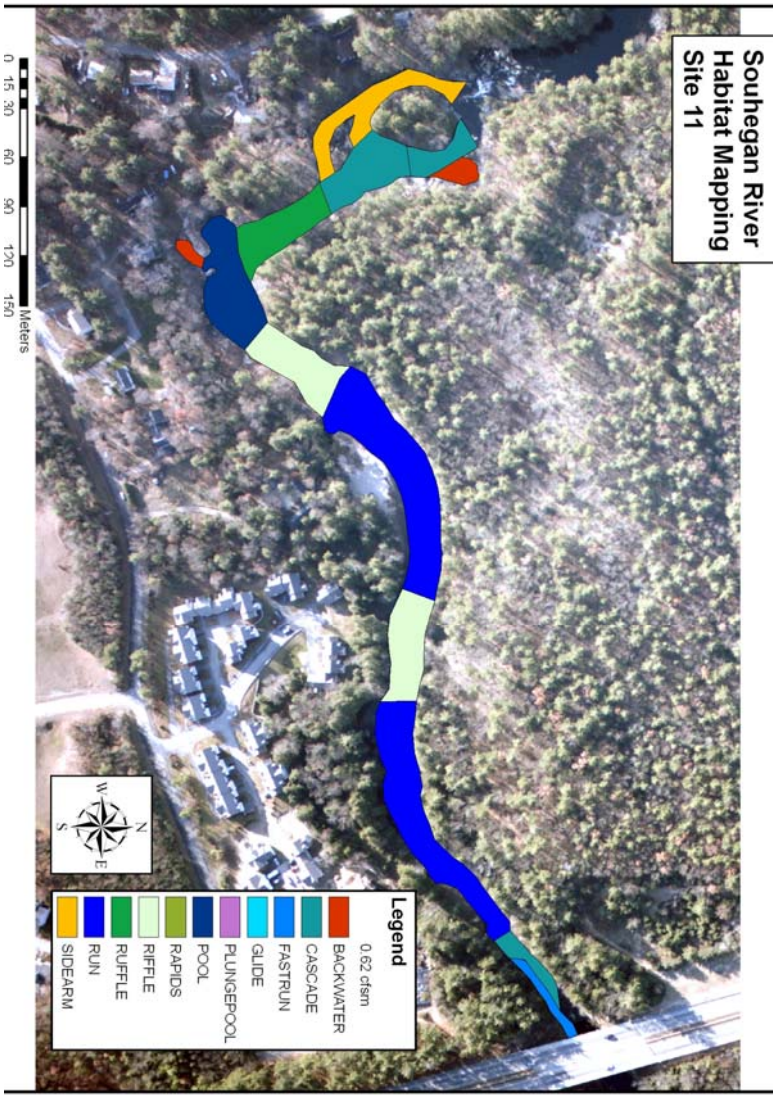
Souhegan River
Habitat Mapping
Site 11
Legend
0.62 cfsm
BACKWATER
CASCADE
FASTRUN
GLIDE
PLUNGEPOOL
POOL
RAPIDS
RIFFLE
RUFFLE
RUN
SIDEARM
N
E
S
W
0 15 30 60 90 120 150
Meters

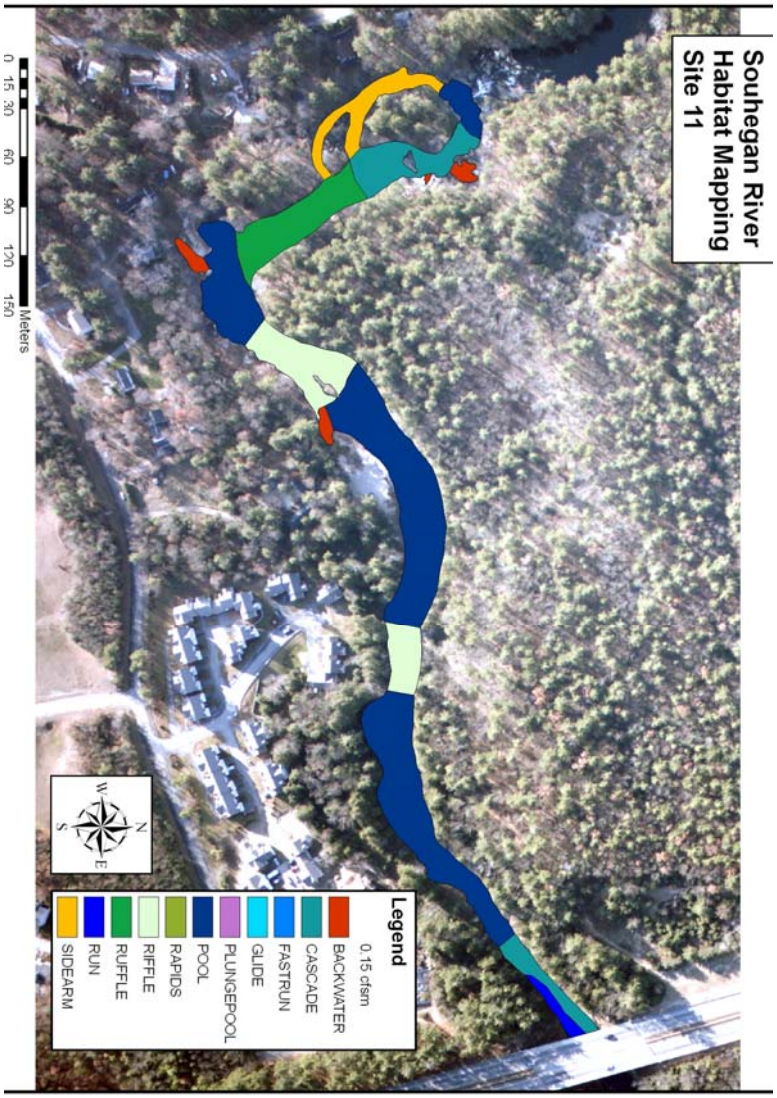
Souhegan River
Habitat Mapping
Site 11
Legend
0.15 cfsm
BACKWATER
CASCADE
FASTRUN
GLIDE
PLUNGEPOOL
POOL
RAPIDS
RIFFLE
RUFFLE
RUN
SIDEARM
N
E
S
W
0 15 30 60 90 120 150
Meters

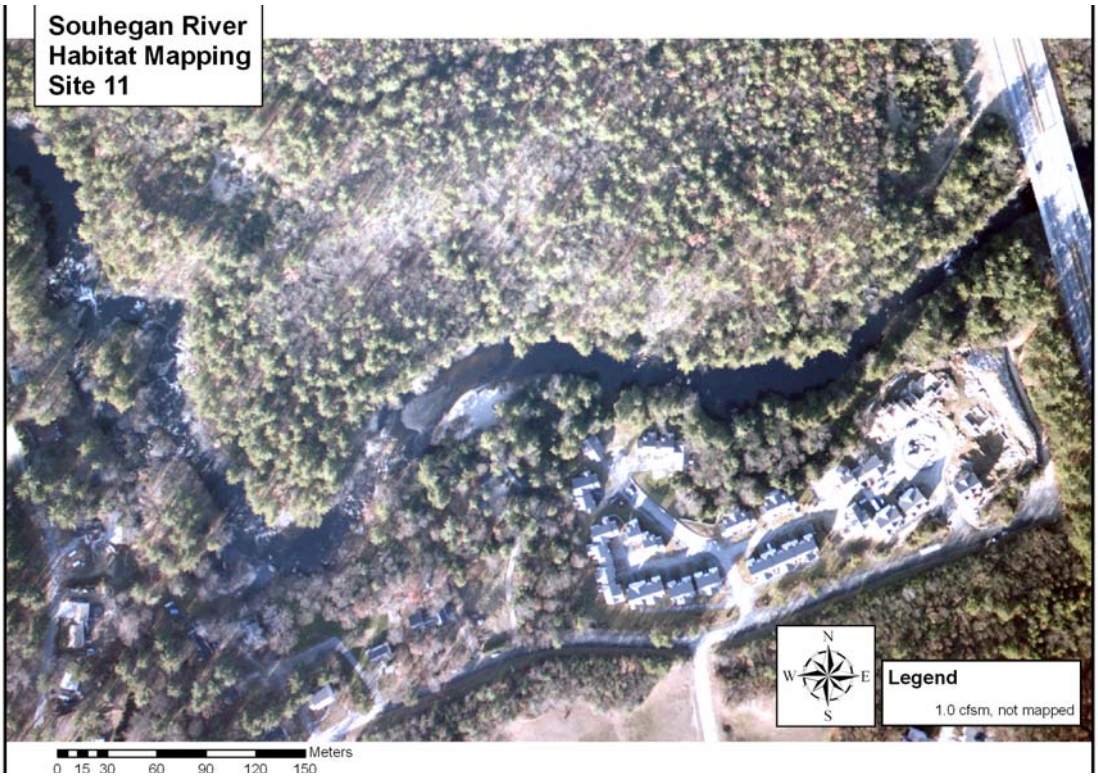
Souhegan River
Habitat Mapping
Site 11
Legend
1.0 cfsm, not mapped
N
E
S
W
0 15 30 60 90 120 150
Meters